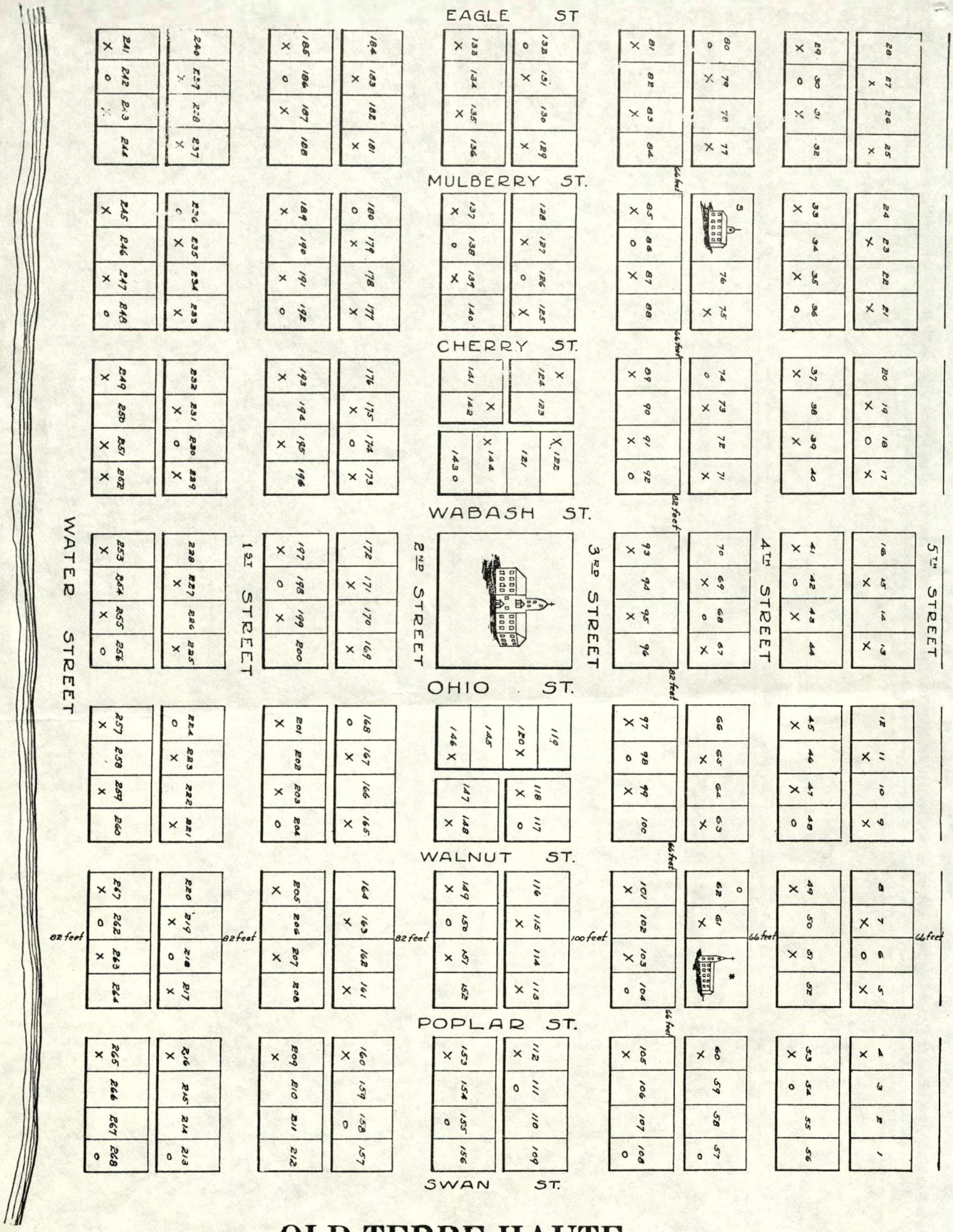

OLD TERRE HAUTE

The above plat of the original town of Terre Haute was filed for record October 25. 1816 at Vincennes, Knox County. The original entry of the land was made by Joseph Kitchell, September 13 14, 1816, at the United States land office in Vincennes. Joseph Kitchell later sold his interest to Cuthbert and Thomas Builett, Jonathan Lindley, Hyacinth LaSalle and Abram Markle. These men organized the Terre Haute Company. The present location of the town as the County seat was made March 21, 1818. The original plat from which this was drawn is now in the possession of the William Markle family, at the old Markle Homestead.

Terre Haute
Emeline Fairbanks Mem. Library
PAMPHLET FILE

INDIANA ROOM

Terre Haute - Map '164

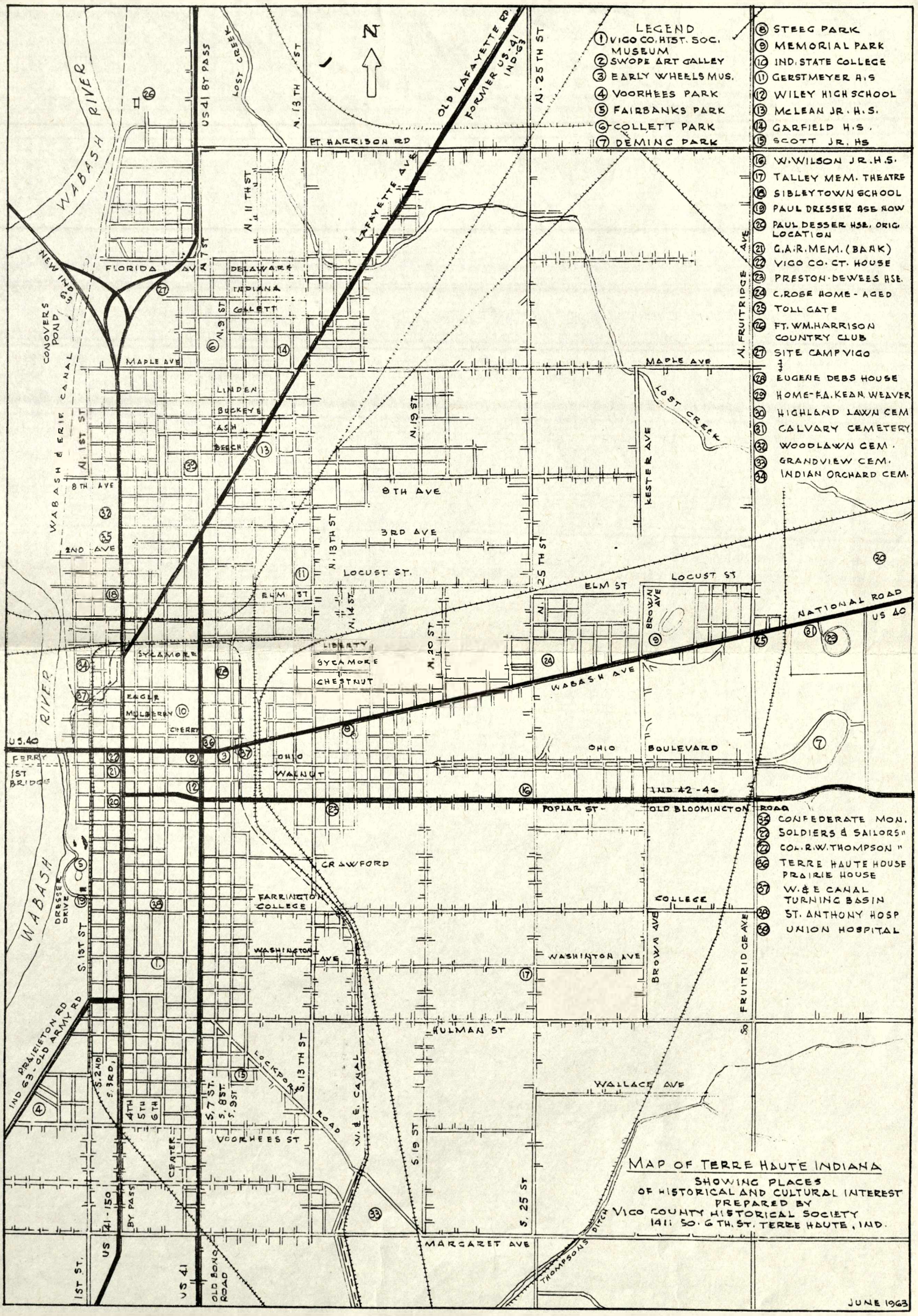

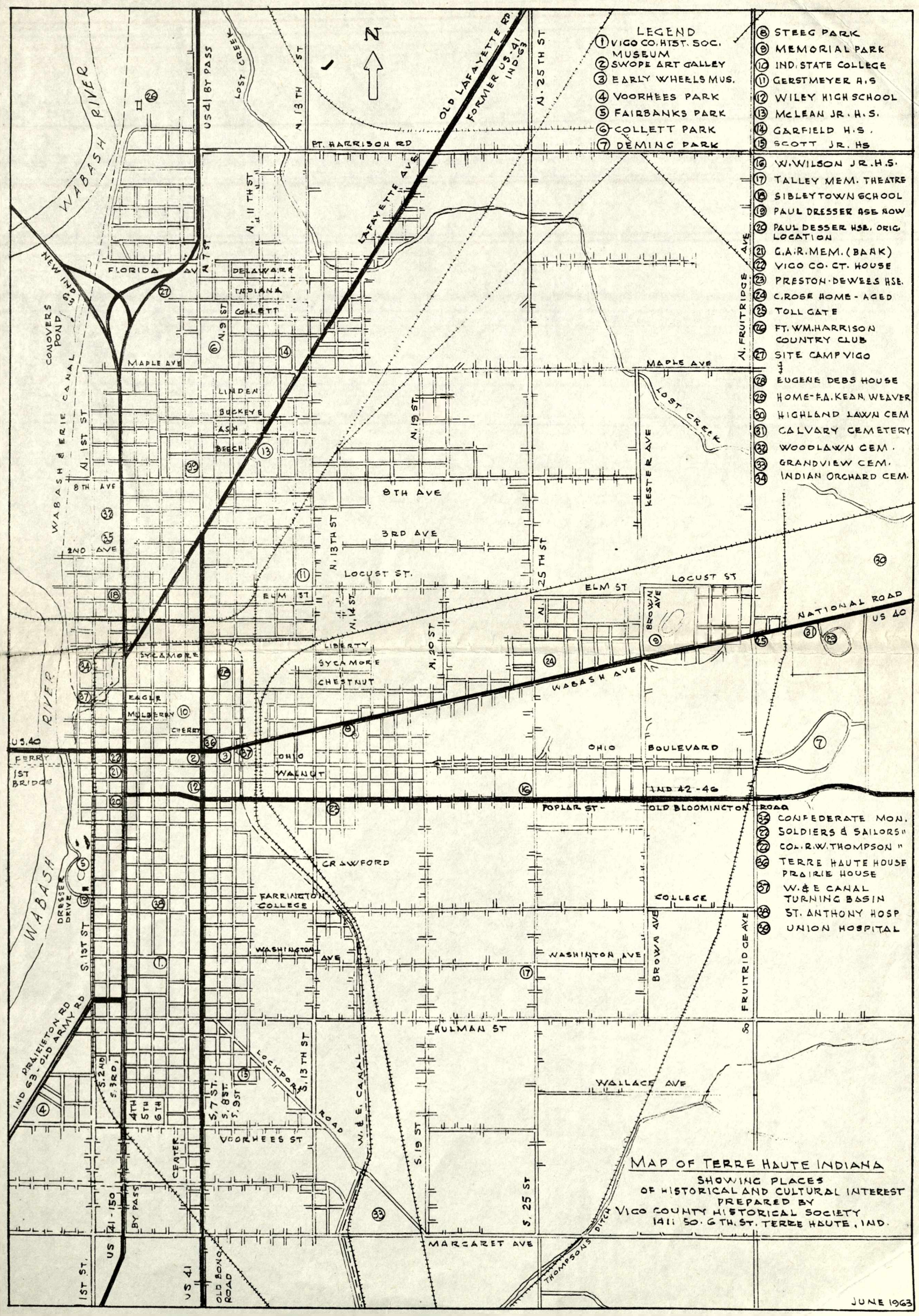
LEGEND
1 VIGO CO. HIST. SOC. MUSEUM
2 SWOPE ART GALLEY
3 EARLY WHEELS MUS.
4 VOORHEES PARK
5 FAIRBANKS PARK
6 COLLETT PARK
7 DEMING PARK
8 STEEG PARK
9 MEMORIAL PARK
10 IND. STATE COLLEGE
11 GERSTMEYER H.S
12 WILEY HIGH SCHOOL
13 McLEAN JR. H.S.
14 GARFIELD H.S.
15 SCOTT JR. HS
16 W. WILSON JR. H.S.
17 TALLEY MEM. THEATRE
18 SIBLEYTOWN SCHOOL
19 PAUL DRESSER HSE NOW
20 PAUL DESSER HSE. ORIG. LOCATION
21 G.A.R. MEM. (BANK)
22 VIGO CO. CT. HOUSE
23 PRESTON-DEWEES HSE.
24 C. ROSE HOME - AGED
25 TOLL GATE
26 FT. WM. HARRISON COUNTRY CLUB
27 SITE CAMP VIGO
28 EUGENE DEBS HOUSE
29 HOME-F.A. KEAN, WEAVER
30 HIGHLAND LAWN CEM
31 CALVARY CEMETERY
32 WOODLAWN CEM.
33 GRANDVIEW CEM.
34 INDIAN ORCHARD CEM.
35 CONFEDERATE MON.
36 SOLDIERS & SAILORS "
37 COL. R.W. THOMPSON "
38 TERRE HAUTE HOUSE PRAIRIE HOUSE
39 W. & E. CANAL TURNING BASIN
40 ST. ANTHONY HOSP
41 UNION HOSPITAL
N
WABASH RIVER
US41 BY PASS
LOST CREEK
N. 13 TH ST
N. 25 TH ST
OLD LAFAYETTE RD.
FORMER US-41 IND. 63
FT. HARRISON RD
N. 11 TH ST
LAFAYETTE AVE
N. 7 ST
FLORIDA AV
DELAWARE
INDIANA
COLLETT
N. 9 ST
NEW IND 63
CONOVERS POND
WABASH & ERIE CANAL
MAPLE AVE
N. FRUITRIDGE AVE
LINDEN
BUCKEYE
ASH
BEECH
N. 1ST ST
N. 19 ST
LOST CREEK
KESTER AVE
8TH AVE
3RD AVE
2ND AVE
N. 13TH ST
LOCUST ST.
N. 25 TH ST
ELM ST
N. 14 ST.
N. 20 ST
BROWN AVE
NATIONAL ROAD
US 40
LIBERTY
SYCAMORE
CHESTNUT
EAGLE
MULBERRY
CHERRY
WABASH AVE
OHIO
BOULEVARD
FERRY
1ST BRIDGE
WALNUT
IND 42-46
POPLAR ST
OLD BLOOMINGTON ROAD
CRAWFORD
FARRINGTON COLLEGE
COLLEGE
DRESSER DRIVE
S. 1ST ST
WASHINGTON AVE
BROWN AVE
FRUITRIDGE AVE
HULMAN ST
IND 63 - OLD ARMY RD
PRAIRIETON RD
S. 2ND
S. 3RD
4TH
5TH
6TH
S. 7 ST.
S. 8ST.
S. 9ST
S. 13 TH ST
LOCKPORT ROAD
W. & E. CANAL
WALLACE AVE
VOORHEES ST
CENTER
S. 19 ST
S. 25 ST
US 41-150 BY PASS
US 41
OLD BONO ROAD
MARGARET AVE
THOMPSONS DITCH
1ST ST.
MAP OF TERRE HAUTE INDIANA
SHOWING PLACES OF HISTORICAL AND CULTURAL INTEREST
PREPARED BY
VIGO COUNTY HISTORICAL SOCIETY
1411 SO. 6TH. ST. TERRE HAUTE, IND.
JUNE 1963

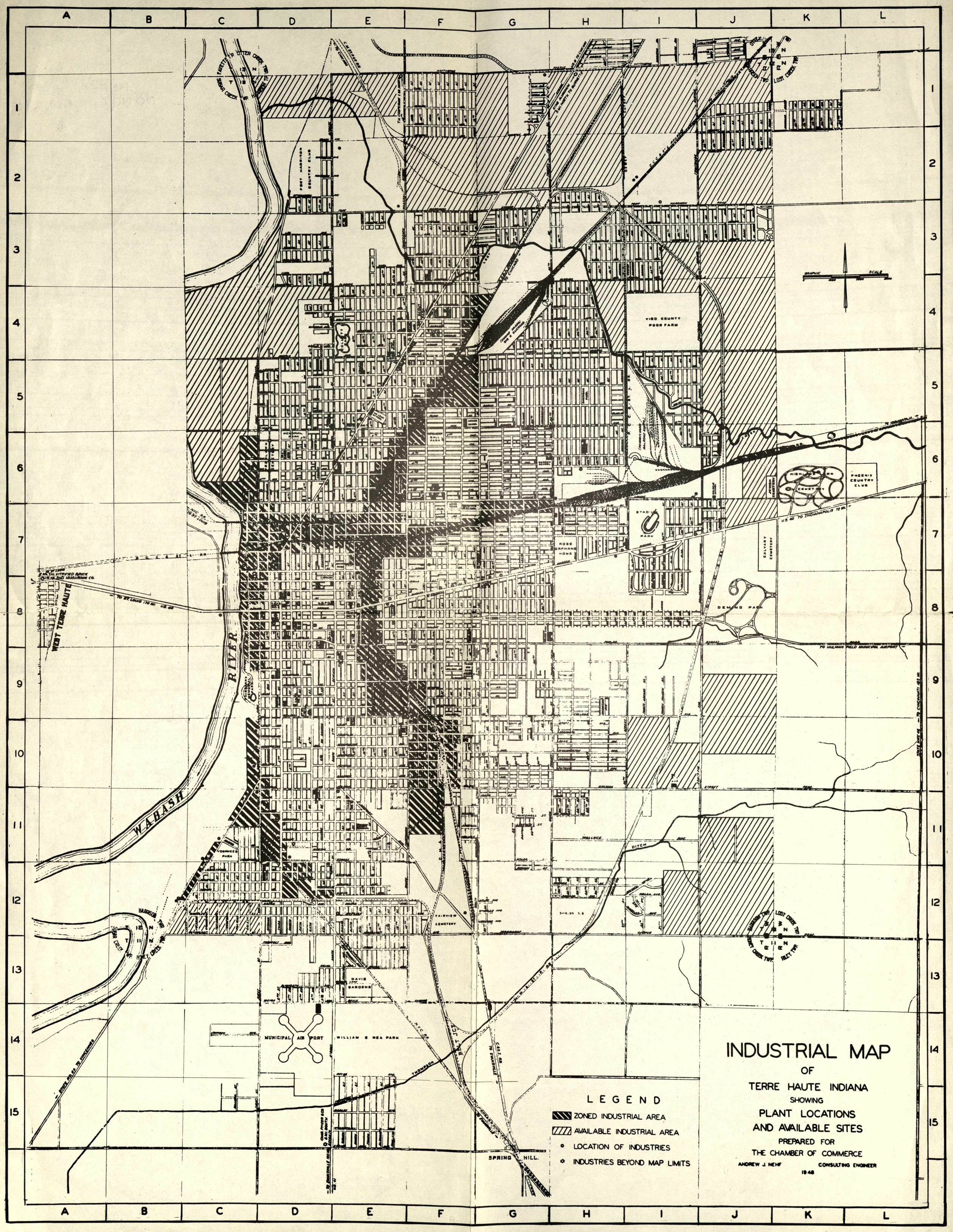
INDUSTRIAL MAP
OF
TERRE HAUTE INDIANA
SHOWING
PLANT LOCATIONS
AND AVAILABLE SITES
PREPARED FOR
THE CHAMBER OF COMMERCE
ANDREW J. NEHF
CONSULTING ENGINEER
1948
LEGEND
ZONED INDUSTRIAL AREA
AVAILABLE INDUSTRIAL AREA
LOCATION OF INDUSTRIES
INDUSTRIES BEYOND MAP LIMITS
WABASH
RIVER
WEST TERRE HAUTE
FORT HARRISON COUNTRY CLUB
VIGO COUNTY POOR FARM
MEMORIAL PARK
BALL PARK
ROSE ORPHANS HOME
STADIUM PARK
DEMING PARK
CALVARY CEMETERY
PHOENIX COUNTRY CLUB
US 40 TO INDIANAPOLIS 72 MI.
TO HULMAN FIELD MUNICIPAL AIRPORT
TO ST. LOUIS 170 MI. US 40
TO ST. LOUIS
VOORHEES PARK
FAIRVIEW CEMETERY
DITCH
DAVIS GARDENS
MUNICIPAL AIR PORT
WILLIAM S. REA PARK
THOMPSON
SPRING HILL.
TO EVANSVILLE
TO CHICAGO
TO CINCINNATI 182 MI.
HARRISON TWP.
HONEY CREEK TWP.
SUGAR CREEK TWP.
LOST CREEK TWP.
RILEY TWP.
T 12 N
R 9 W
T 11 N
R 9 W

J. H Mages

INDUSTRIAL MAP OF TERRE HAUTE, IND.

SYMBOLS AT RIGHT INDICATE
POSITION OF INDUSTRY ON MAP

PAMPHLET FILE

REFERENCE
DO NOT CIRCULATE

AMERICAN CAN COMPANY 7-C
BEAR MFG. CO., INC. 7-F
BELL BAKERIES, INC. 8-D
BENNETT BURIAL VAULT CO. 10-G
BITUMINOUS MATERIALS CO. 2-I
BORDEN'S PURE MILK & ICE CREAM COMPANY 7D
BOYLL BROS. FOUNDRY 6-E
BRADEN MFG. CO., INC. 7-F
BUETTNER-SHELBURN MACH. CO. 11-D
BYRD BROS. 7-F
CAMPBELL SOUP CO., 11-D
CANADA DRY BOTTLING CO. 11-D
CHESTY FOODS 5-F
COCA-COLA BOTTLING CO. 6-E
COLUMBIAN ENAMELING & STAMPING COMPANY, INC. 5-F
COMMERCIAL SOLVENTS CORP. 10-C
PLANT No. 2 11-C
PLANT No. 3 12-F
COOK CO., P. W. 5-F
CORDOBA COLOR CORP. 7-D
CRESCENT PRODUCTS CO. 7-F
DONNELLY CO., THE REUBEN 8-D
DR. PEPPER BOTTLING CO. 8-F
FINER FOODS PACKING CORP. 7-D
FITZGERALD BAKING CO., INC. 9-F
FORSYTH BROS. 9-E
FT. HARRISON PRODUCTS CORP. 4-F
GARTLAND FOUNDRY CO. 11-D
GARWOOD PRODUCTS, INC. 6-E
GENERAL KNITWEAR 6-F
GIFFEL BODY MFG. CO. 6-E
GIFFEL COMPANY, W. J. 7-F
GILKISON COMPANY, THE WARREN 4-F
GLAS-COL APPARATUS CO., INC. 11-E
GRAPETTE BOTTLING COMPANY 12-E
GRAHAM GRAIN COMPANY 8-D
GRUENHOLZ BASKET MFG. C. 6-D
HIGHLAND CREAMERY CO. 8-C
HIGHLAND IRON & STEEL, INC. 6-H
HOME PACKING & ICE CO. 7-C
HOOSIER RAMBLER CORPORATION 4-F
HULMAN & COMPANY 8-E
IDEAL BAKING COMPANY 8-F
INDIANA BLUE PRINT CO. 8-E
INDIANA GAS & CHEMICAL CORP. 11-F
INDIANA MUSHROOM CORPORATION 8-A
INDIANA WOOD PRESERVING CO. 12-B
KING ALUMINUM COMPANY 1-H
KLATTE COFFEE COMPANY 8-D
KNIGHT & SONS FOUNDRY 5-F
LOUDERMILK ALUMINUM CASTINGS 5-F
MAYFIELD-DODD 7-H
MAYROSE PLANING MILL, C. G. 10-F
McCROCKLIN SAW MILLS, INC. 11-C
McKEE-ROESCH FOUNDRY COMPANY 6-E
MERCHANTS DISTILLING CORP. 10-C
MILLER-PARROTT BAKING CO. 8-F
MODEL MILK & ICE CREAM CO. 7-D
MODERN ALUMINUM CASTINGS CO. 6-F
MONNINGER SAND, GRAVEL & CONCRETE PRODUCTS, G. A. 2-E
NESBITT'S BOTTLING CO. 5-F
OWENS-ILLINOIS GLASS CO. 11-D
PACKARD SHIRT MFG. CORP. 5-F
PARKS PURITY PIE CO. 8-G
PEPSI-COLA BOTTLING CO., INC. 7-D
PERMO BEAUTILITIES, INC. 8-E
CHAS. PFIZER & CO., INC. 15-D
PHELPS MFG. COMPANY 6-F
PORTER'S FOUNDRY 7-D
PROX COMPANY INC., FRANK 10-C
QUAKER MAID COMPANY, INC. 6-I
RECIPE FOODS, INC. 5-E
REDMOND CO., INC., ARTHUR 9-C
ROWE SONS COMPANY, A. 5-D
SHELBY-RICH COMPANY 8-D
SHEPHARD HEATER CO. 7-E
SIMPLICITY PATTERN CO.
PLANT No. 1 8-E
PLANT No. 2 7-H
SMITH-ALSOP PAINT & VARNISH COMPANY 7-D
SPRINGER'S FOUNDRY CO., INC. 8-C
STANDARD BRANDS, INC., FROZEN PRODUCTS DIV. 8-D
STRAN-STEEL DIVISION—GREAT LAKES STEEL CORP. 9-E
TERRE HAUTE ADVERTISING CO. 9-F
TERRE HAUTE BOILER WORKS CO. 9-E
TERRE HAUTE BREWING CO., INC. 9-E
TERRE HAUTE BRONZE & BRASS FOUNDRY 7-E
TERRE HAUTE CASKET CO., INC. 7-E
TERRE HAUTE CONCRETE SUPPLY CORPORATION 7-E
TERRE HAUTE COOPERAGE, INC. 1-E
TERRE HAUTE ENGRAVING CO. 8-E
TERRE HAUTE FIXTURES MFG., INC. 8-D
TERRE HAUTE GRAVEL CO. 2-I
TERRE HAUTE ICE, FUEL & COLD STORAGE CORPORATION 9-C
TERRE HAUTE MALLEABLE & MANUFACTURING COMPANY 5-F
TERRE HAUTE MONUMENT CO. 8-D
TERRE HAUTE PAPER COMPANY
PLANT No. 1 7-F & G
GENERAL OFFICE AND PLANT No. 2 11-C
TERRE HAUTE PRODUCTS CORP 6-E
TERRE HAUTE TENT & AWNING CO. 7-E
TERRE HAUTE VITRIFIED BRICK WORKS, INC. 8-A
THOMAS AUTO TOP & BODY CO. 9-E
THOMSON-SYMON COMPANY 5-F
TOASTMASTER BAKERS 7-E
UNIQUE PRINTED PRODUCTS CO. 4-E
UNITED ELECTRICAL & MACHINE CO., INC. 8-D
VALENTINE COMPANY, INC. 8-C
VERNOR'S GINGER ALE BTLG. CO. 6-H
VESS BOTTLING CORPORATION 8-E
VIGO ICE & COLD STORAGE COMPANY, INC. 8-C
VIGO METAL PRODUCTS, INC. 7-H
VIGO POULTRY & EGG COMPANY 8-C
VISKING CORPORATION, THE PRESTON DIVISION 2-I
WABASH FIBRE BOX COMPANY 5-F
WABASH PRODUCTS COMPANY 10-F
WABASH SAND & GRAVEL CO. 2-E
WABASH VALLEY ASPHALT CO., INC. 7-E
WABASH VALLEY TENT & AWNING COMPANY 8-E
WADLEY COMPANY, THE 8-C
WALSH MONUMENT CO., E. W. 8-G
WESTERN TAR PRODUCTS CORP. 12-B
WILSON, INC., FRANK H. 7-I
WINSLOW GOVERNMENT STANDARD SCALE WORKS, INC. 1-G
WOOD AD-MAT AND PLATE SERVICE, INC. 8-G
ZOLL MANUFACTURING CO. 6-E

Maps (T.H.)

Save This MAP For Reference — Shopper's Guide to Terre Hau

1 **HOLLAND FURNACE CO.**
Furnaces. 837 Wabash Ave. New Phone 124.

2 **J. S. EVANS & SON**
Bicycles and Sewing Machines. 925 Wabash Ave.

3 **VICKROY'S ART SHOP**
Pictures and Frames. 811-Wabash.

4 **FISCHER AUTO SALES**
Tires and Accessories. 9th and Wabash.

6 **AMERICAN THEATRE**
Motion Pictures. 817 Wabash Ave.

7 **LIBERTY THEATRE**
Vaudeville and Motion Pictures. 8th and Wabash.

8 **BERNHEIMER'S SHOE STORE**
Men, Women and Children's Shoes

9 **THE TERRE HAUTE TRIBUNE**

10 **ED SPARKS—BILL CODY**
Tailor and Hatter. 713 Wabash Ave.

11 **FRANCES J. LIGHT**
Exclusive Millinery and Furs. 713 Wabash.

12 **THE TERRE HAUTE TRUST CO.**
Bank. Corner 7th and Wabash Ave.

13 **INDIANA ELECTRICAL SUPPLY CO.**
Lighting Fixtures. 22 S. 7th St.

14 **POWERS CLEANING CO.**
Cleaners and Dyers. 9 S. 7th St.

15 **PEOPLE'S DENTAL PARLORS, INC.**
Dentists. 675½ Wabash Ave.

16 **NATIONAL AUTO SUPPLY CO.**
Home of Kelly-Springfield Tires. 470 Ohio St.

17 **HANNING BROS.**
Dentists. 629½ Wabash Ave.

18 **CARL WOLF**
Men's Clothing. 629 Wabash Ave.

20 **THE ROOT DRY GOODS CO.**
Department Store. 607-619 Wabash Ave.

21 **L. SILBERMAN**
Furniture and Carpets. 609 Wabash Ave.

22 **KLEEMAN DRY GOODS CO.**
Department Store. 6th and Wabash Ave.

23 **L. B. FERGUSON**
Men's Tailoring and Furnishings. 529 Wabash Ave.

24 **ROBERTSON'S MUSIC HOUSE**
Pianos and Phonographs. 525 Wabash Ave.

25 **WEINSTEIN'S QUALITY SHOP**
Men's Wear That Men Wear. 573 Wabash.

26 **COLE AUTO CO.**
Automobiles. 518 Ohio St.

27 **KING'S HAT STORE**
Men's Hats and Furnishings. 5th and Wabash.

28 **PENTICOST & CRAFT**
Hardware and Stoves. 429 Wabash.

29 **PEOPLE'S PAWN SHOP**
Unredeemed Pledges and Leather Goods. 20 S. 4th St.

30 **A. FERGUSON**
Watches and Jewelry. 30 S. 4th St.

31 **EHRMANN & CO.**
Beef and Pork Packers, Sausage Mfs. 4th and Ohio.

32 **DUPLEX TREAD TIRE CO.**
Tires and Auto Supplies. 312 Ohio St.

33 **ANCHOR FURNITURE CO.**
New and Used Furniture. 311 Wabash Ave

34 **VANDALIA & BIG FOUR STORAGE CO.**
Furniture and Stoves. 303 Wabash Ave.

35 **SHANDY'S COURT HOUSE PHARMACY**
Drugs and Sundries. 3rd and Wabash.

36 **MYERS BROS.**
Clothing and Men's Wear. 4th and Wabash.

37 **J. B. WALSH SHOE CO.**
Men's, Women's and Children's Shoes. 436 Wabash.

38 **DENNIS BROS. MUSIC CO.**
Pianos and Talking Machines. 434 Wabash.

39 **SHATSKY BROS.**
Clothing and Shoes. 5th and Wabash.

40 **SCOTT & HART**
Stoves and Furniture. 506-510 Wabash Ave.

41 **M. JOSEPH'S SONS**
Clothiers. 512-514 Wabash Ave.

42 **TERRE HAUTE Furniture & Carpet Co.**
Furniture, Rugs, Stoves, etc., 518-530 Wabash Ave.

43 **THE SWOPE & NEHF JEWELRY CO.**
Jewelers. 534 Wabash Ave.

44 **SILVERSTEIN BROS.**
Furniture and House Furnishings. 536 Wabash Ave.

45 **BUNTIN DRUG CO.**
Drugs. Northeast Corner 6th and Wabash.

46 **SIEGEL'S SUIT & CLOAK HOUSE**
Ready-to-Wear and Millinery. 602-606 Wabash Ave.

47 **THE A. Z. FOSTER FURNITURE CO.**
Furniture and Carpets. 614-616 Wabash Ave.

48 **SIMPLEX SHOE SHOP**
Shoe Repairing. 620 Wabash Ave.

49 **COL**
Clothing.

50 **VALENTINE'S**
"In the Heart of Terre

51 **W. H.**
Pianos, Players and

53 **HARVEY**
Furniture and

54 **WEAVER**
Optic

55 **ORPHE**
Paramount and Artcr

56 **JOHN FORD &**
Tailors and

57 **CHICAGO PACK**
Fresh Cured

58 **RITCHIE**
Hudson Service St

59 **FISHER CLEA**
Dyers and C

60 **CENTR**
Ford Cars and

61 **A.**
Undertak

62 **GUY**
Wholesale and

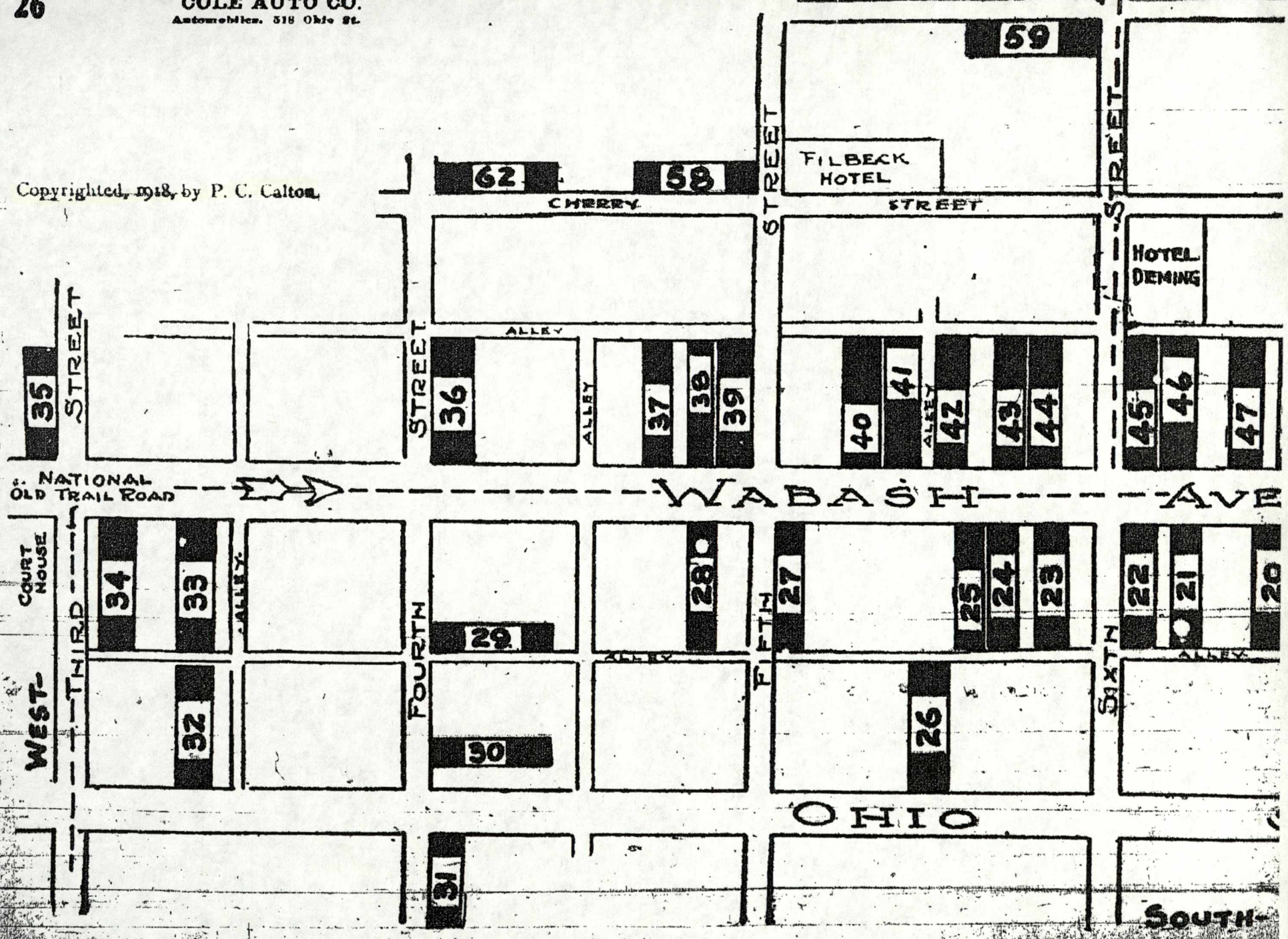

Copyrighted, 1918, by P. C. Calton.

TERRE HAUTE TRIBUNE

November 23, 1918 Pg 5 Tribune

Shopper's Guide to Terre Haute Busines

27 **KING'S HAT STORE**
Men's Hats and Furnishings. 5th and Wabash.

28 **PENTICOST & CRAFT**
Hardware and Stoves. 429 Wabash.

29 **PEOPLE'S PAWN SHOP**
Unredeemed Pledges and Leather Goods. 20 S. 4th St.

30 **A. FERGUSON**
Watches and Jewelry. 30 S. 4th St.

31 **EHRMANN & CO.**
Beef and Pork Packers, Sausage Mfs. 4th and Ohio.

32 **DUPLEX TREAD TIRE CO.**
Tires and Auto Supplies. 312 Ohio St.

33 **ANCHOR FURNITURE CO.**
New and Used Furniture. 311 Wabash Ave

34 **VANDALIA & BIG FOUR STORAGE CO.**
Furniture and Stoves. 303 Wabash Ave.

35 **SHANDY'S COURT HOUSE PHARMACY**
Drugs and Sundries. 3rd and Wabash.

36 **MYERS BROS.**
Clothing and Men's Wear. 4th and Wabash.

37 **J. B. WALSH SHOE CO.**
Men's, Women's and Children's Shoes. 430 Wabash.

38 **DENNIS BROS. MUSIC CO.**
Pianos and Talking Machines. 424 Wabash.

39 **SHATSKY BROS.**
Clothing and Shoes. 5th and Wabash.

40 **SCOTT & HART**
Stoves and Furniture. 306-310 Wabash Ave.

41 **M. JOSEPH'S SONS**
Clothiers. 512-514 Wabash Ave.

42 **TERRE HAUTE Furniture & Carpet Co.**
Furniture, Rugs, Stoves, etc., 518-520 Wabash Ave.

43 **THE SWOPE & NEHF JEWELRY CO.**
Jewelers. 524 Wabash Ave.

44 **SILVERSTEIN BROS.**
Furniture and House Furnishings. 526 Wabash Ave.

45 **BUNTIN DRUG CO.**
Drugs. Northeast Corner 6th and Wabash.

46 **SIEGEL'S SUIT & CLOAK HOUSE**
Ready-to-Wear and Millinery. 602-606 Wabash Ave.

47 **THE A. Z. FOSTER FURNITURE CO.**
Furniture and Carpets. 614-616 Wabash Ave.

48 **SIMPLEX SHOE SHOP**
Shoe Repairing. 620 Wabash Ave.

49 **COLLINS CO.**
Clothing. 630 Wabash Ave.

50 **VALENTINE'S Economical Drug Store**
"In the Heart of Terre Haute." Wabash at 6½ St.

51 **W. H. PAIGE & CO.**
Pianos, Players and Phonographs. 642 Wabash Ave.

53 **HARVEY FURNITURE CO.**
Furniture and Rugs. 668-670 Wabash Ave.

54 **WEAVER OPTICAL CO.**
Opticians. 5 S. 7th St.

55 **ORPHEUM THEATRE**
Paramount and Artcraft Pictures. 720 Wabash Ave.

56 **JOHN FORD & CROWN HAT SHOP**
Tailors and Hatter. 728 Wabash Ave.

57 **CHICAGO PACKING HOUSE MARKET**
Fresh Cured Meats. 8th and Wabash.

58 **RITCHIE MOTOR CAR CO.**
Hudson Service Station. 5th and Cherry Sts.

59 **FISHER CLEANING & DYEING CO.**
Dyers and Cleaners. 146 N. 6th St.

60 **CENTRAL AUTO CO.**
Ford Cars and Repairs. 128 N. 7th St.

61 **A. O. GILLIS**
Undertaker. 647, Cherry St.

62 **GUY JACKSON**
Wholesale and Retail Meats. 6th and Cherry.

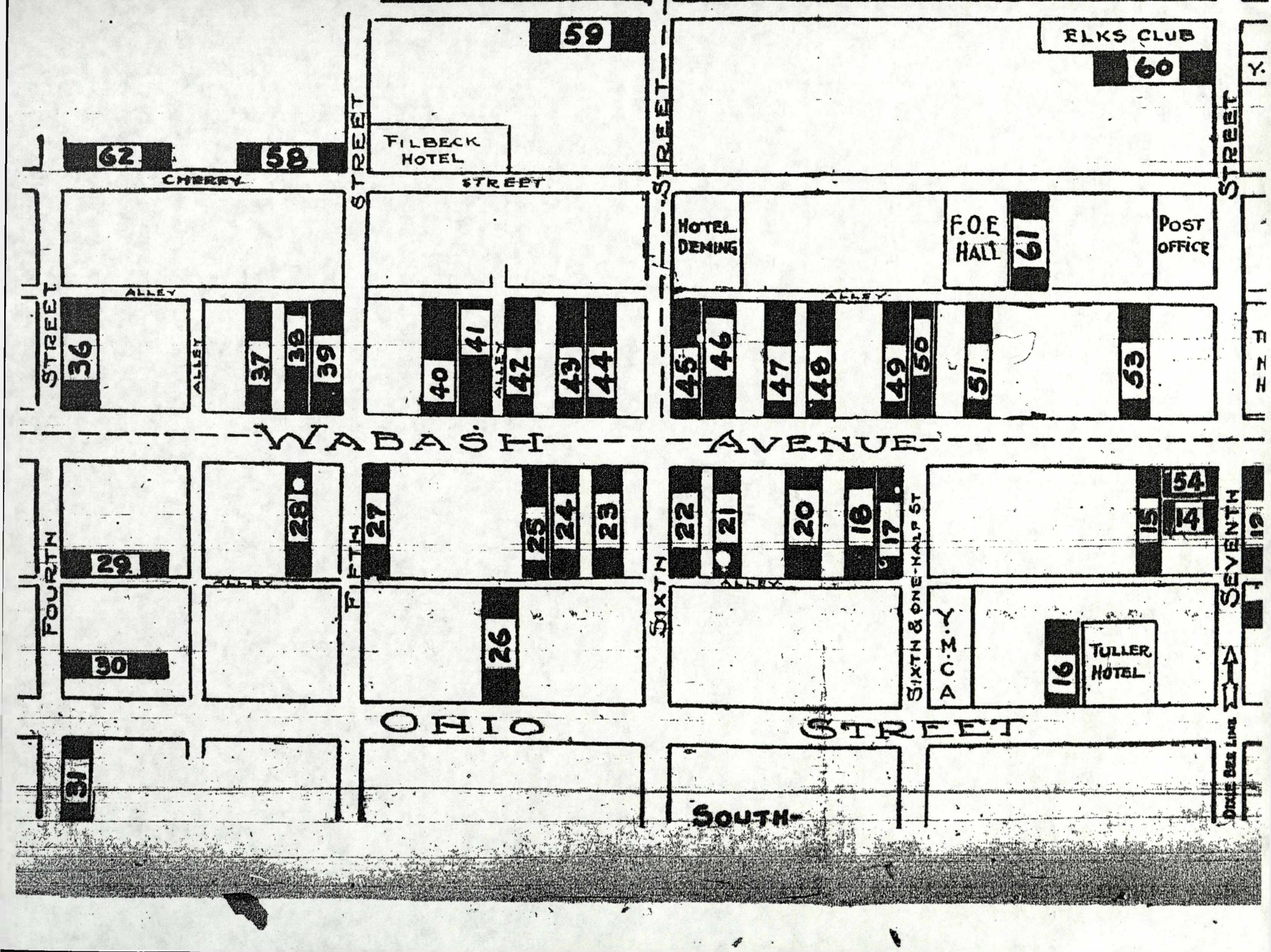

Business District

Trade in TERRE HAUTE

O.
ical Drug Store
& CO.
TURE CO.
AL CO.
EATRE
N HAT SHOP
OUSE MARKET
CAR CO.
DYEING CO.
FO CO.
IS
ON

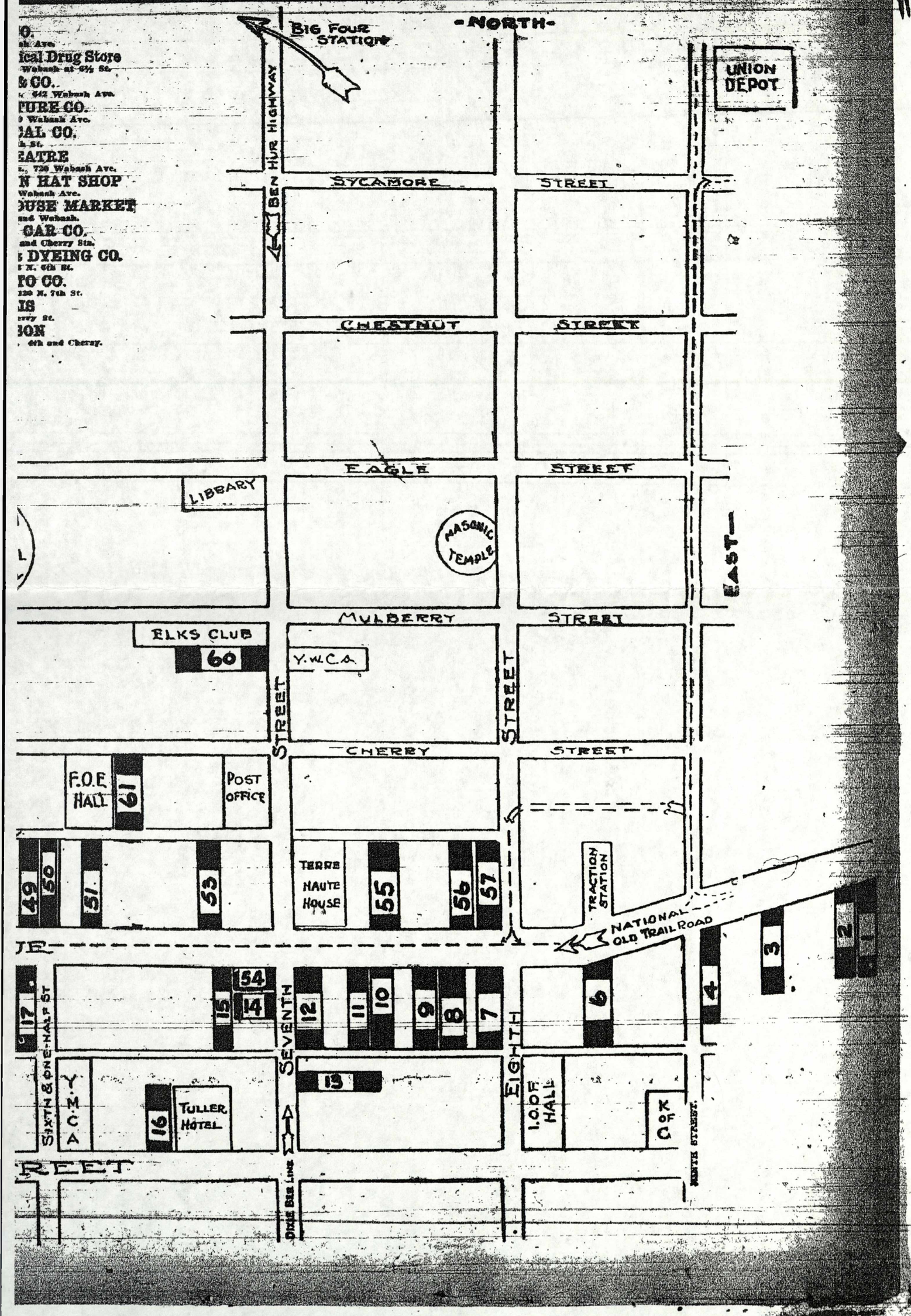

Greywing Ct ... I-7
Gross Rd ... M-6,7,8

H

Hall Av ... E-5
Halt Dr ... K-3,4
Hamilton Dr ... H-6
Hamilton Rd ... M-7
Hammaker Rd ... A-1:B-1,2
Hammil Rd ... K-5
Hampton Av ... I-5
Hancock St ... G-3,4
Hanker Rd ... G-6,7,8,9
Harding Av ... J-3
Harlan Rd ... M-1
Harris Rd ... I-1
Harrison St ... I-4,5
Hartman Rd ... A-9
Hasselberger Rd ... D-4,5
Hawk St ... E-5
Hawthorne Av ... G-2
Hayne Rd ... C,D-9
Haythorne Av ... E-4,5,6
Head Rd ... A-5,6,7
Heartwood Dr ... N-4
Heck Av ... F-5
Heinl Av ... J-4
Helen Av ... J-3,4,5,6
Hendricks St ... F,G-5
Heritage Dr ... H,I-6
Hickory Av ... H-6
Hickory Hill Rd ... M-5
Hickory Wood Dr ... B-3
Highland Av ... G-2
Highland Rd ... M-5
Hill Rd ... H-1
Hillhaven Ln ... M-6
Hollyhock Ln ... C-5
Hollywood Av ... E-5
Home Av ... H-5
Hominy Ct ... I-7
Honey Creek Rd ... M-4
Honey Ct ... N-4
Honey Hills Dr ... M-4
Hospital Ln ... J,K-4
Houseman Rd ... K-5
Howard Dr ... D-4,5
Howe Rd ... F,G-1
Hudson Av ... H-5,6
Hulman St ... I-3,4,5,6
Hutchinson Rd ... A-2,3

I

Idaho St ... I-3,4,5
Imperial Av ... D-5,6
Indiana Av ... F-4
Interurban Dr ... G-2

J

J.P. Hunt Rd ... E,F,G-8
Jackboot Ct ... I-7
Jackson Rd ... K-5,6
Jackson St ... H-5:J-3
James Dr ... J-3
Jamestown Ln ... N-4
Jamieson Rd ... B,C-9
Jeane Dr ... J,K-5
Jefferson Av ... F-2
Jewell Rd ... M-7,8
Johnson Av ... K-3,4:H-2
Johnson Rd ... M-4
Jones Rd ... K,L-7:B, C-9:M-3,4
Joppa Rd ... A-7
Joyce Dr ... E-5
Judith Ln ... L-3

K

Keane Ln ... H-6
Keegan Ln ... E-1
Kennedy Av ... F-5
Kenny St ... M-2
Kent Av ... H-5
Kester Av ... G-5
Kidder Rd ... K,L,M-3
Kingswood Way ... M-4
Kingswood Way Dr ... N-4
Knight Dr ... M-4
Krislynn Woods Dr ... B-3
Kristie Ln ... N-5
Krumbhaar St ... J-3
Kussner St ... J-4,5

L

Ladd Rd ... F,G-9
Lafayette Av ... F,G, H-4;B,C,D,E,F-5
Lafayette St. ... M-8
Lake Wood Dr ... B-3
Lakeside Ct North ... N-4
Lakeview Dr ... H,I-6
Lakewood West ... F-2,3
Lanthorne Ct ... I-7
Larry Bird Av ... H-4
Lawrin Blvd. East ... H-7
Lawrin Blvd. West ... H-6
Lawson, Cecil Rd ... K-9
Layher Av ... J-4
Laymon Rd ... A,B-2
Lazy Ln ... N-5
Lee Av ... F-4,5;H-2
Leek Rd ... D-2,3
Leeland Av ... J-5
Leon St ... H-2
Levee Rd ... F-2,3;H,I-3
Lexington Dr ... N-5
Liberty Av ... H-4,5
Lincoln St ... I-4,5
Linden St ... G-3,4,5,6
Lindsay Rd ... J-5
Linwood Ct ... N-4
Linwood Dr ... N-4
Lisa Dr ... N-5
Little Ln ... D-5
Lama Ln ... L,M-7,8
Lockport Rd ... I,J-4:J-5
Locust St ... A-1:G-3, 4,5,6
Loma Linda Ln ... G-2
London Rd ... C-1
Long Ridge Rd ... M-5
Lucas Rd ... A,B-9
Luckett Av ... G-5
Luckett Rd ... L,M-2
Lynnwood Dr ... N-4

M

Mace Rd ... G-9
Macksville St ... H-2
Maddox St ... M-2
Madison Blvd ... H-6
Madison St ... B-6
Mahan Av ... I-5
Maiden Ln ... G-3,4
Mansion St. ... B-6
Maple Av ... G-2,4,5,6
Maple St ... F-2
Maple Wood Ln ... B-3
Maplewood Dr ... K-5
Margaret Av ... J-3,4,5,6
Marie Dr ... N-5
Marigold Dr ... H-5
Marilyn Dr ... J,K-5
Marion Av ... F-2,6
Mariposa Dr ... H-5
Marquette Rd ... C-5,6
Mary Ln ... L-4
Marywood Dr ... K-4
Maybelle Av ... G-2
Mayfair Dr ... K-3
Mayflower Dr ... H,I-7
McCullough Av ... F-4
McCullough St ... F-4
McDaniel Rd ... L-5,6
McIlroy St ... H,I-2
McKeen St ... I-4,5
McKinley Blvd ... H-6
Meadowbrook Dr ... N-4
Meadows Dr ... H-5,6
Miami Rd ... E-1
Michael St ... F-2
Miller Av ... H-2
Miller Ln ... B-3:I-5
Milner Rd ... G-9
Minshall St ... I-4,5
Monroe Blvd ... H-5,6
Monterey Av ... H,I-5
Monticello Dr ... N-4
Morris Av ... E-5
Morris Rd ... L,M-1:K-1,2
Morton St ... J-4,5
Moyer Rd ... K-6,7,8,9
Mt. Vernon Dr ... N-4
Mulberry Av ... F-2
Mulberry Ln ... N-4
Mulberry St ... H-3, 4:M-8,9

N

National Av ... H-2,3
National Rd ... I-1
New Goshen Rd ... A-1,2,3
Nitsche Dr ... H,I-6
North Arm Rd ... E-1
North Av ... F-4,5
North Dr ... F-9
North Fawn Dr ... M-4
Northview Pkwy ... B-6

O

Oak Dr ... H,I-5
Oak St ... A-1,2:H-3,4,5
Oakland Av ... H-5
Oakridge Dr ... H-8
Oakwood Dr ... B-3,5:C-6
Ohio Blvd ... H-5,6
Ohio St ... H-3,4,5
Old Paris Rd ... H-1,2
Olive St ... I-2
Orchard Av ... F,G-2
Orchard Rd ... B-3
Orchard St ... H-4,5
Orleans Av ... E-5
Osborne St ... I-3,4
Ostrander Rd ... D-5,6

P

Page Ln ... D-4
Paige Ave ... I-6
Palmer Rd ... I,J-9
Paris Av ... H-2,3
Park Av ... E-5,6
Park Dr ... K-4
Park Ln ... H-6
Park St ... I-3,4,5
Parkview Dr ... H-6
Parkview Rd ... H-6
Parrot Ln ... D,E-9
Patrick Av ... G-5
Paul Dresser Av ... I-6
Payne Rd ... A-5
Peggy Ln ... C-5
Pennington Rd ... B,C,2:C-3
Pennsylvania Av ... F-4,5
Pettiford Rd ... E-9
Pewter Ct ... I-7
Peyton St ... G-3,4
Phillips Rd ... C-5
Phylbeck Blvd ... C-5
Pickens Rd ... L,M-7,8
Pine Hill Dr ... N-4
Pinewood Dr ... D-6:B-3
Pinto Rd ... K-5
Pioneer Ct ... I-7
Plantation St ... B-6
Plum St ... G-4,5,6
Pony Rd ... L-8
Poplar St ... A-1:H-2, 3,4,5,6,7
Potomac Av ... H-6
Pottsville Rd ... A, B-3,4:C,D-3
Powder Horn Ct ... I-7
Prairie Av ... F-4,5
Preston St ... G,H-2:J-3,4
Prince Dr ... M-4
Puett Av ... D-4
Pugh Av ... J-4
Putnam St ... I-4,5

Q

Quebec Rd ... F-1
Quinn Rd ... B-5

R

R.E. Strole Rd ... A-1,2
Ragan Rd ... C,D,E-1
Ratcliff Av ... I-2
Ratcliff Rd ... I,J,K-1,2
Ravine Dr ... G-2
Redwood Dr ... K-5
Reno Ln ... B-3
Reynolds Rd ... L,M-1
Rice Av ... I-6
Rice Rd ... N-5
Ridge Dr ... H-7
Ridgecrest Ct ... M-5
Riggy St ... H-2
Rigney Rd ... L,M-3
Riley Av ... H-5,6
Riley Rd ... J-6:K-6,7
Rio Grande Rd ... B-6,7,8
Ripley Rd ... J,K,L-9
River Rd ... F-2,3
Riverside Dr ... F-4
Robert Rd ... D-8,9:E-8
Robertson Rd ... B,C,D-9
Robin Rd ... D-6, 7:C-7:E-6
Robinwood Dr ... G-7
Rockville Rd ... A-8
Rodighiero Rd ... B-5,6
Rose Av ... H-5
Rosebud Ct ... I-5
Rosedale Rd ... D, E-6:B,C,D-7:A,B-8
Rosehill Rd ... C-5,6,7
Rosewood Dr ... C,D-6
Royal Ct ... M-4
Royce Av ... K-4
Royse Rd ... L-3,4
Rutledge Pl ... H-6,7
Ryans Ln ... F-1
Ryman Rd ... M-2,3

S

Saint Mary's Rd ... F-1,2
Salem Pl ... H-6,7
Sandalwood Dr ... C-6
Sandfd Bolton School ... D-1,2
Schaal Av ... H-5
Schomaker Rd ... M-6
Scott Rd ... E,F-9
Seabury Av ... I-4,5
Seeburger Av ... F-5
Sentry Ct. ... I-7
Seth Engle Rd ... B-8,9
Settlers Ln ... I-7
Seybold Rd ... B-6
Shadybrook Dr ... B-3
Sherburne Av ... D-4
Sherburne Rd ... A,B-2
Sheridan Dr ... G-6
Shetland Rd ... K-5
Shields Av ... J-5
Sibley Av ... H-5
Sidenbender Rd ... J-5,6:K-6
Siebolt Rd ... B-6
Silvan Dr ... G-2
Smith Rd ... E,F-6
Sony Dr ... J-7
South Center ... N-4
South Fawn Dr ... M-4
South Park Dr ... K-4
South Ridge Rd ... M-5
Southbrook Ct ... M-5
Southgate Ct ... M-5
Southglen Rd ... M-5
Southport Av ... L-4
Southwood Dr ... D-6
Spang Av ... E-4,5
Spang St ... J-4
Sparrow Rd ... A-8
Spear Rd ... I-6,7
Spring Creek Rd ... A-7
Springfield Pl ... H-6,7
Springhill Rd ... K-4
Spruce St ... C-6:H-4,5
St.Mary's Rd ... F-1,2
Stacy Av ... E-6
Steelton Av ... F-5
Steelton Rd ... E-6,7
Stevenson Rd ... A-9:B,C-8,9
Stewart Rd ... E-8,9
Stewart St ... J-4
Stone Dr ... J-5
Stop Rd ... F,G-9
Stop 141/2 Rd ... D-5
Strole Rd ... A,B-1
Stump Rd ... E-5
Sugar Grove Rd ... I-7,8,9
Sumner St ... H-2
Summerset Dr ... H-6,7
Suncrest Woods Dr ... B-3
Sunnyside Av ... G-2
Sunset Pike ... K-4
Swan St ... H-4
Sweetbriar Wood Dr ... B-3
Sweetleaf Ln ... N-4
Swope Rd ... A-7,8
Sycamore Knolls Dr ... N-4
Sycamore St ... H-3,4,5

T

Talisman Rd ... K-4
Tanbark Dr. ... I-7
Taylor St ... G-2
Teakwood Dr ... C-6
Terra Vista Dr ... I-6
Terrace Av ... C-5,6
The Mews ... N-4
Thomas Av ... F-4
Thomas St ... E-5
Thompson Av ... I-5
Thompson Rd ... K-4
Thompson St ... J-3
Thornwood Rd ... M-4
Thorpe Ln ... L-2
Thralls Rd ... E-1
Timberline Turn ... H-7
Timpenny Ln ... J-5
Tippecanoe St ... H-4,5,6
Todd Pl ... H-6,7
Tower St ... B-6
Township Line Rd ... J-6,7,8,9
Township Rd ... A, B,C,D-6:B-7,8
Trout Rd ... C-7,8,9
Trudy Dr ... K-3
Turner St ... J-3,4
Tyler St ... H-3,4

V

Valley Rd ... H-7
Van Buren Blvd ... H-6
Vanhoutin Rd ... A-1
Velvet Dr ... N-4
Vermont St ... L-8,9
View Av ... H-5
Vigo Rd ... M-3,4
Village Dr ... I-7
Village Walk ... I-7
Vine St ... M-8
Voorhees St ... J-3,4,5

W

Wabash Av ... H-4,5,6
Wabash Rd ... N-4
Wagonwheel Ct ... I-7
Wahoo Dr ... C-6
Wallace Av ... I-5,6
Wallworth St ... E-5
Walnut St ... H-3,4,5
Wapiti Dr ... M-4
Warren St ... H-5,6
Washington Av ... F-2:I-3,4,5,6
Washington St ... M-8
Water St ... H-3
Watson Ave ... E,F,G-6
Watson Rd ... A,B-3
Wellworth St ... see; Wallworth St E-5
West Park Dr ... E-6
Wheeler Av ... F-1:J-3,4,5
White Ln ... M-1
White Rd ... A-6,7
Williamsburg Ln ... N-4
Willow St ... I-3,4
Wilson St ... I-4,5
Winding Way Dr ... N-4
Winslow Av ... E-5
Winterberry Ct ... N-4
Winthrop Rd ... J-6
Wispering Woods Dr ... B-3
Wolf Rd ... K-4,5;J-4
Wolf Tree Dr ... F-6,7
Wood Ln ... L-4
Wood Rd ... A-3,4
Woodbine Dr ... H-6,7
Wooddale Dr ... B-5
Woodland Av ... G-2
Woodlawn Av ... G-3
Woodley Av ... G-4,5
Woodridge Dr ... H-6,7
Woodsdale Rd ... M-5
Woodshire Dr ... H-6,7
Woodside Way ... M-5
Woodsmall Rd ... M-5,6,7,8
Wren Rd ... G-7
Wyeth Rd ... K,L,M-9
Wygenwood Ln ... H-6

Z

Zell St ... B-2

NUMBERED STREETS

1 Av ... G-3,4,5
1 Dr ... H-3
1 St ... G,I,J,K, L,M-3:M-8,9
1½ Pl ... K-3
2 Av ... G-3,4,5
2 Dr ... H-3
2 St ... A,B-2:G,H,I,J-3
2½ Dr ... H-3
3 Av ... G-4,5
3 Dr ... H-3
3 Pl ... H,K-3
3 St ... A,B,H,I-2:H-9; G,H,I,J-4:M-9
3½ Dr ... H-3
4 Av ... G-4,5,6
4 Dr ... H-3
4 Pl ... H-3
4 St ... A,B,H,I-2:F, G,H,I,J-4:H-8,9
5 Av ... G-4,5
5 Dr ... H-3
5 Pl ... H,L,M-3
5 St ... H,I-2:F,G,H,I,J-4
6 Av ... G-4,5,6
6 Bv ... J-4
6 St ... H,I-2:F,G,H,I,J-4
6½ St ... F,G,H-4
7 Av ... G-4,5,6
7 St ... H,I-2:F,G, H,I,J,K,L-4
7½ St ... N-4
8 Av ... G-3,4,5,6
8 St ... H,I-2:F,G, H,I,J,K-4
9 Av ... G-9
9 Dr ... I-1
9 Pl ... K-3
9 St ... H,I-2:F,G, H,I,J,K-4
9½ St ... H,J-4
10 Pl ... A,B-3
10 St ... F,G,H,I,J,K-4:I-2
10½ St ... I,J-4
11 Pl ... K-3
11 Pl ... K-3
11 St ... F,G,H,I,J,K-4
11½ St ... H,I,J-4
12 Pl ... L,M-3
12 St ... F,G,H,I,J,K-4
13 St ... D,E,F,G, H,I,J,K-4
13½ St ... D,E,F,G, H,I,J-4
14 St ... D,E,F,G, H,I,J,K-4
14½ St ... D,E,F,G,H-4
15 Dr ... I-6,7,8,9
15 Pl ... L,M-2
15 St ... D,E,F,G,H,I,K-4
15½ St ... F-4
16 St ... E,G,H,I,-4:F,G-5
17 St ... E,F,H,I-5
18 Pl ... A,B,M-2
18 St ... I-1:E,F,H,I-5
19 Pl ... M-2
19 St ... I-1:E,F,G,H,I-5
20 Pl ... I-2,3
20 St ... I-1:F,G,H,I,J-5
21 Av ... G-6,7,8,9
21 St ... E,F,G,H,I,J-5
22 St ... E,F,G,H,I,J-5
23 St ... E,F,G,H,I-5
23½ Dr ... J-5
24 Pl ... A,B-2
24 St ... E,F,G,H,I-5
25 Pl ... A,B-2
25 St ... E,F,G,H,I,J,K-5
26 Pl ... A,B-2
26 St ... F,G,H,I,J-5
27 Dr ... J-6,7,8,9
27 St ... F,G,H,I,J-5
28 St ... I-1:F,G,I,J-5
28½ Dr ... J-4
29 Pl ... A,B,E,M-1
29 Dr ... J,K-3
29 St ... I-1:F,G,H,I-5
30 Dr ... J-4
30 Pl ... A-1
30 St ... B,C,E,F,G,H,I-5
31 Pl ... J,K,L-5
31 St ... I-1:B,C,E, F,G,H,I-5
31½ Dr ... J-4
32 St ... B,C,E,H,I-5
33 Av ... F-6,7,8,9
33 Dr ... J-3,4,5,6
33 St ... E,G,H,I-5
34 St ... C,H-5:D,E,H-6
35 Dr ... K-3,4
35 Pl ... A,B,E,F,G,L,M-1
35 St ... H,I-6
35½ St ... E-6
36 St ... C,H-6
37 St ... D,E,F,G, H,I,J,L,M-6
38 Av ... E-7
38 St ... D,E,G,I-6
38½ Dr ... K-3,4
39 Av ... E-3,6,7,8,9
39 Dr ... K-4,5,6,7,8,9
39 St ... C,G-6
40 Dr ... K-3,4
40 St ... C,D,E-6
41 Pl ... A,B,C,D, E,G,H,L,M-1
41 St ... D,E-6
42 Av ... E-7
42 Dr ... K-3,4
42½ Dr ... K-4
42½ Rd ... E-7,8
43 Av ... A,B,C,D-6
43 Dr ... K-3,4
43 St ... D,E-6
43½ Dr ... K-4
44 Dr ... K-3
45 Av ... E-1,6,7,9
45 Dr ... K-1,2,3,4,5,6
46 Av ... E-5,6
46½ Av ... E-5,6
46½ Dr ... K-4
47 Av ... E-1,2,5,6
47 Dr ... K-4
48 Av ... E-5,6
48 Dr ... K-4
48 St ... B-7
48½ Av ... E-6
49 Av ... E-5,6
49 Dr ... L-4
49 St ... A,B,M-7
49½ Av ... E-5,6
49½ Dr ... L-4
50 Av ... E-5,6
50 Dr ... L-4
51 Av ... E-4,5,6
51 Dr ... L-3,4,5,6,8,9
51½ Dr ... L-4
52 Av ... D-6
52 Dr ... L-4
52 St ... E-7
52½ Av ... D-4
52½ Dr ... L-4
53 Av ... D-6
53 Dr ... L-1,2,4
53½ Av ... D-4,6
54 Dr ... L-4
55 Av ... D-4,9
55 Dr ... L-2,3
55 St ... K,L-7
57 Av ... D-5,6,7
57 Dr ... L-2
58 St ... D-7
60 Dr ... L-1
60 St ... B-7
61 St ... B,D,M-7
62 Av ... D-3
62 St ... D-5
62½ Av ... D-8,9
63 Av ... D-1,2,3,4, 5,6,7,8,9
63 Dr ... M-2,3,6,7,8
64 Av ... D-8,9
66 Dr ... M-3,4
67 Av ... C-1,2
67 Dr ... M-4,5
67 St ... B,C,D,E,F, G,H,I,J,K-8
69 Av ... C-1,5,6,7,8,9
69 Dr ... M-2,3,4,7
73 St ... L,M-8
73½ Pl ... M-2
74 Pl ... M-2
75 Av ... C-7,8,9
75 Dr ... M-1,2,3,4, 5,6,7,8,9
76 St ... D-8
76½ St ... C,D-8
77 St ... G-8
77½ Av ... C-5
77½ St ... D-9
78 Av ... B-9:C-5,6
78 Dr ... N-4
78 St ... D-9
79 Av ... B-5
79 St ... B-5,6, H,I,J,K,L,M-9
80 Dr ... N-4
81 Av ... B-6,7,8,9
81 Dr ... N-4,5
82 Av ... B-7
82 Dr ... N-5
82 St ... E,F-9
82½ Av ... B-7
82½ Dr ... N-5
83 Av ... B-5,6,7
83½ Av ... B-7
84 Av ... B-5
85 St ... A,B-9
87 Av ... B-5,6
87 Dr ... N-5
88 St ... B-9
90 Av ... B-7,8
91 Av ... B-2
91 St ... A,B,C,F,G, I,J,K,L,M-9
92 Av ... A-1,2
93 Av ... A-1,2,3,5,6,7
94 Av ... A-1
95 Av ... A-1,2
96 Av ... A-6
97½ Av ... A-1
98½ Av ... A-1
99 Av ... A-1,7,8
105 Av ... A-1,2,5,6,7

SCHOOLS

1 Indiana State University ... H-4
2 Rose Hulman Inst of Technology ... G-7
3 St. Mary's of the Woods ... F-2
4 Terre Haute North Vigo ... G-6
5 Terre Haute South Vigo ... K-4
6 Chauncy Rose ... G-4
7 Honey Creek ... M-4
8 Otter Creek ... E-5
9 Sara Scott ... I-4
10 Woodrow Wilson ... H-5
11 Crawford ... I-4
12 Davis Park ... H-5
13 Deming ... G-5
14 Devaney ... I-5
15 Fairbanks ... I-4
16 Fayette ... A-1
17 Franklin ... H-4
18 Fuqua ... J-4
19 Greenwood ... J-3
20 Lost Creek ... G-8
21 Meadows ... H-5
22 Quabache ... G-4
23 Riley ... M-9
24 Rio Grande ... B-7
25 Sugar Grove ... I-5
26 Terre Town ... E-5
27 Warren ... G-5
28 West Vigo ... I-2
29 Washington ... I-4
30 Dixie Bee ... N-4
31 Comm. Christian ... G-4
32 Freedom Baptist ... L-4
33 Home Avenue Apostolic Assembly ... H-5
34 The Learning Tree ... G-4
35 Sacred Heart ... G-4
36 St. Patrick's ... H-5
37 Terre Haute Baptist ... J-5
38 Gilbault School for Boys ... M-4
39 Indiana Vocational Technical College ... N-4
40 Indiana Business College ... H-4

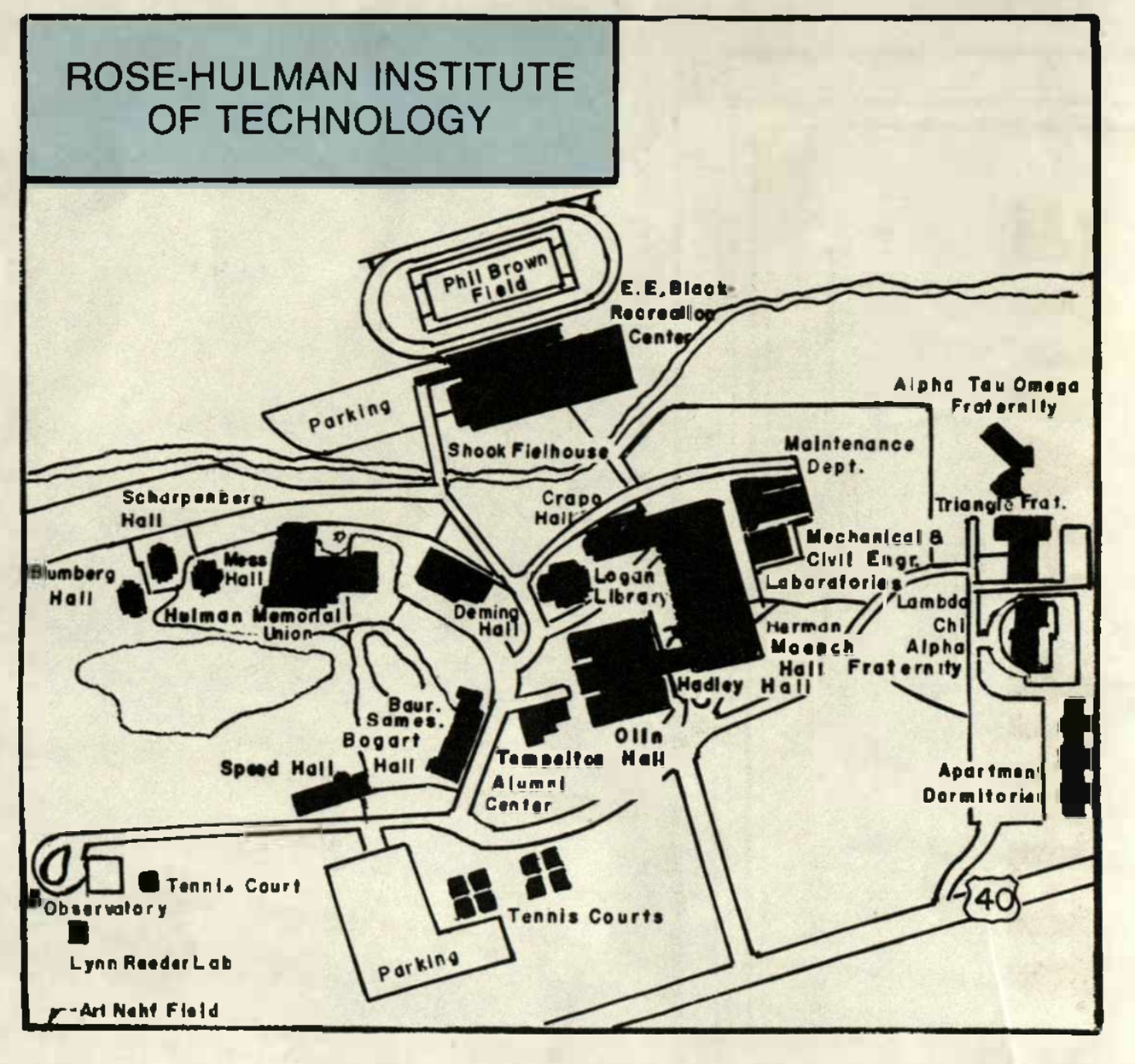

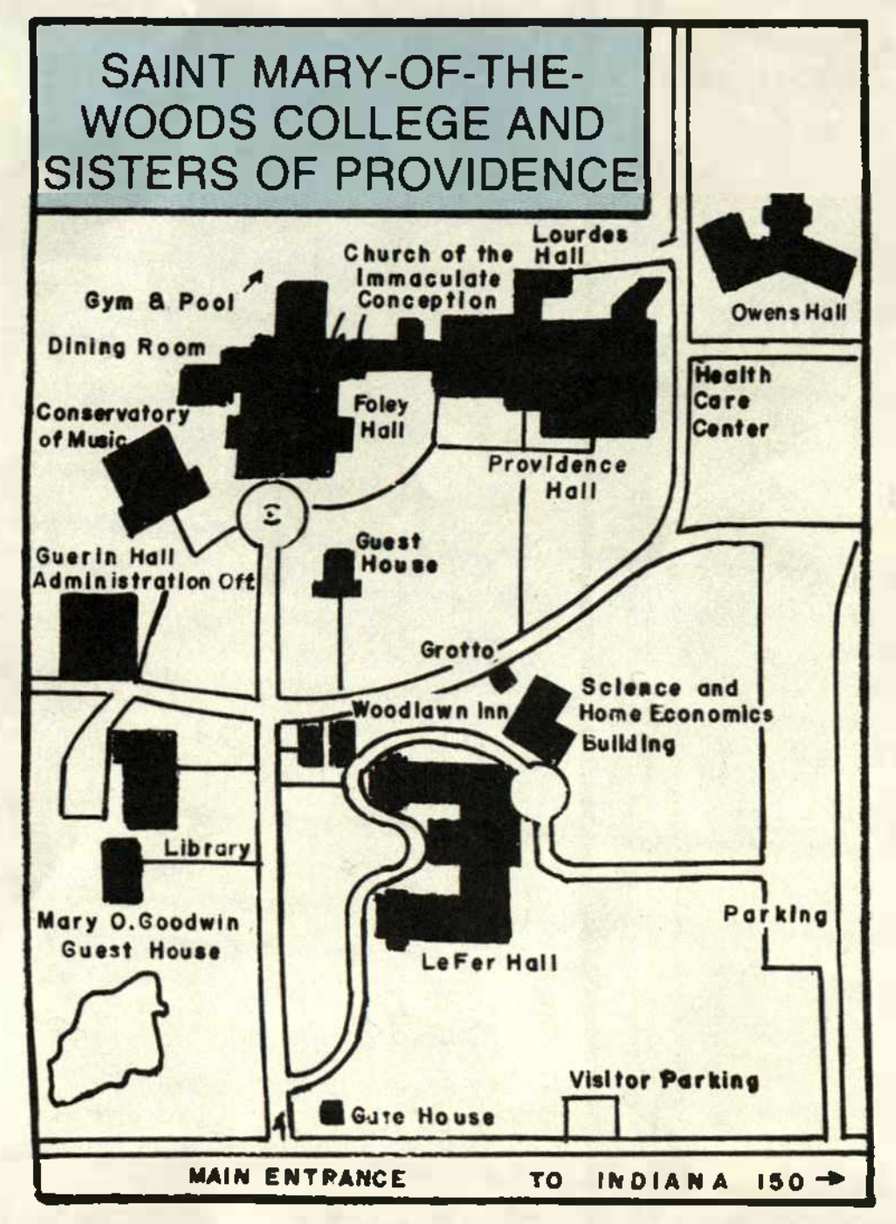

TERRE HAUTE - VIGO COUNTY, INDIANA

The City of Terre Haute is located in Vigo County in the west central portion of Indiana. The county is bordered by the state of Illinois to the west, Parke and Vermillion Counties to the north, Clay County to the east, and Sullivan County to the south.

The City of Terre Haute was founded in 1816 and incorporated in 1832. Vigo County was established in 1818.

AREA: City - 26.4 Square Miles
County - 410 Square Miles

TOPOGRAPHY .... *Slopping River Plateau*
ELEVATION .... 507 Feet above mean sea level
LATITUDE .... 39° 28' north latitude
LONGITUDE .... 87° 24' west longitude

POPULATION

1980

Terre Haute	61,125
Vigo County	112,385

HIGHWAY DISTANCES

Atlanta, Georgia	550 mi.
Cincinnati, Ohio	180 mi.
Chicago, Illinois	180 mi.
Detroit, Michigan	408 mi.
Evansville, Indiana	110 mi.
Indianapolis, Indiana	70 mi.
Louisville, Kentucky	180 mi.
Nashville, Tennessee	263 mi.
Pittsburgh, Pennsylvania	428 mi.
St. Louis, Missouri	180 mi.

HIGHWAYS

Interstate Highways
I-70 (East-West route through Terre Haute)
I-74 (45 miles north of Terre Haute)
I-64 (103 miles south of Terre Haute)
I-65 (72 miles east of Terre Haute)
I-69 (75 miles east of Terre Haute)

Federal Highways
Route 41 (North and South)
Route 40 (East and West)
Route 150 (North and South)

State Roads
State Road 46 (East and West)
State Road 63 (North and South)
State Road 42 (East and West)

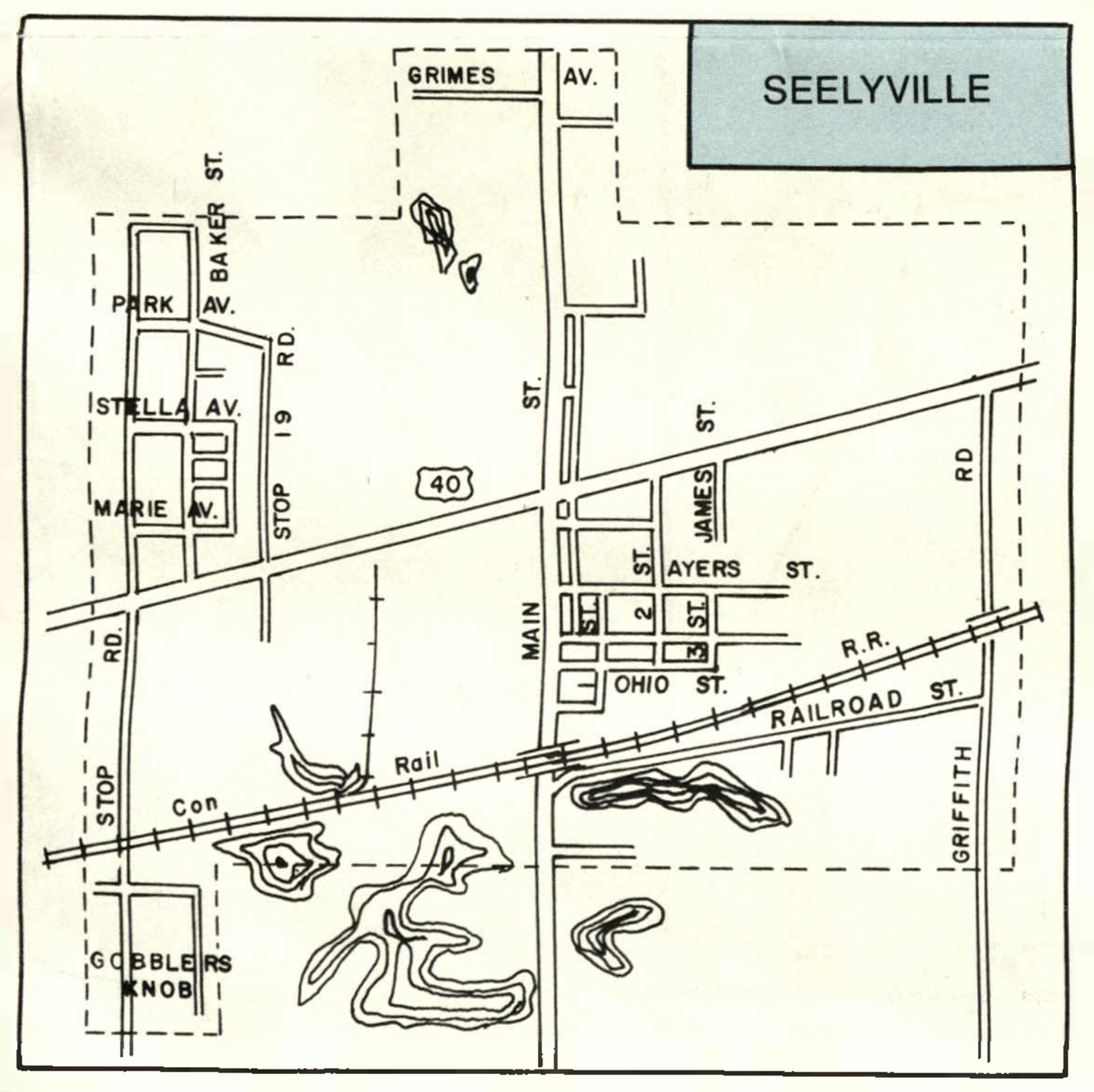

NUMBERED STREETS

1 St C,D,E-2
2 Pl E-2
3 Av C-4
3 Dr C-1,2,4
3 St B,C-2
5 Pl A,C,D,E-2
7 Pl A-2
7 St C,E-2
8 Pl C-2
9 Av B-2,4
10 St D,E-2
11 Pl A-2
12 Pl C,D-2
13 Av B-4
13 St B,C-3
15 Av B-4
15 Dr C-3,4
15 Pl C,D-2
18 Pl A,C,D,E-2
20 Pl C-2
21 Av B-3,4
21 Dr C-2
22 St D,E-3
23 Pl A-2
24 Dr C-2
25 St B,C,D,E-3
27 Dr C-3,4
42½ Av B-3
43 Pl D,E-2
43 St A,B,C,D,E-3
44 Pl A,B,C,E-2
45 Av B-1,2,3,4
45 Dr C-1,2,3,4
45 Pl C,D-2
47 Av B-2
47 Pl D,E-2
48 Av B-1
48 St A-3
49 St A,B,C,D-3
50 Pl A-2
51 Av B-3,4
51 Dr C-2,3,4
52 St B-3
53 Av B-4
53 Dr C-2
53 Pl A,B,C,D-2
54 Av B-4
55 Av B-4
55 Dr C-2
55 St A,D,E-3
57 Av B-1,2,3,4
57 Dr C-2
58 St B-3
59 Pl A,B,D-1
60 Dr C-2
60½ Dr C-2
61 St A,B,D,E-3
71 Pl A,B,D,E-1
72 Av B-2,4
72 Pl C-1
73 Av B-1
73 St C,D-3
74 Pl A,B,C-1
75 Av A-1,2,3,4
75 Dr D-2,3,4
76 Dr D-1
77 Pl D,E-1
77 St B-3
77½ Av A-3
78 Av A-3
78 Dr D-1,2,3
78 St D-3
79 St A,B,C,E-3
81 Av A-1,2,3,4
81 Dr D-1,2,3
82 St B,D-4
83 Av A-3
84 Av A-3
85 St A-4
86 Pl D-1
87 Av A-1,3
87 Dr D-2,3,4
88 St A,E-4
90 Av A-3,4
91 St A,B,C,D,E-4
93 Av A-1,2,3,4
93 Dr D-1,2
106 Av A-3,4
106 Pl D-1
106 St A,D,E-4
107 St A,B-4
109 St C,E-4
111 Av A-2,3,4
111 Dr D-1,2,3,4
112 St E-4
113 Pl D,E-1
113 St A-4
114 St A,B-4
115 DR D-1,3
115 St A,B,C,D,E-4
117 Av A-1,2,3,4
117 Dr D-1,2
119 Pl E-1
120 Dr D-1,3
121 St A-4
122 St A-4
123 Dr D-1,2,3
125 St B-4
126 Dr D-1,3
127 Dr A-4
129 Dr D-2,3,4
130 St A,B-4
131 Dr E-2,3
133 St A-4
135 Dr E-1,2,4
135½ Dr E-1
136 St A,B-4

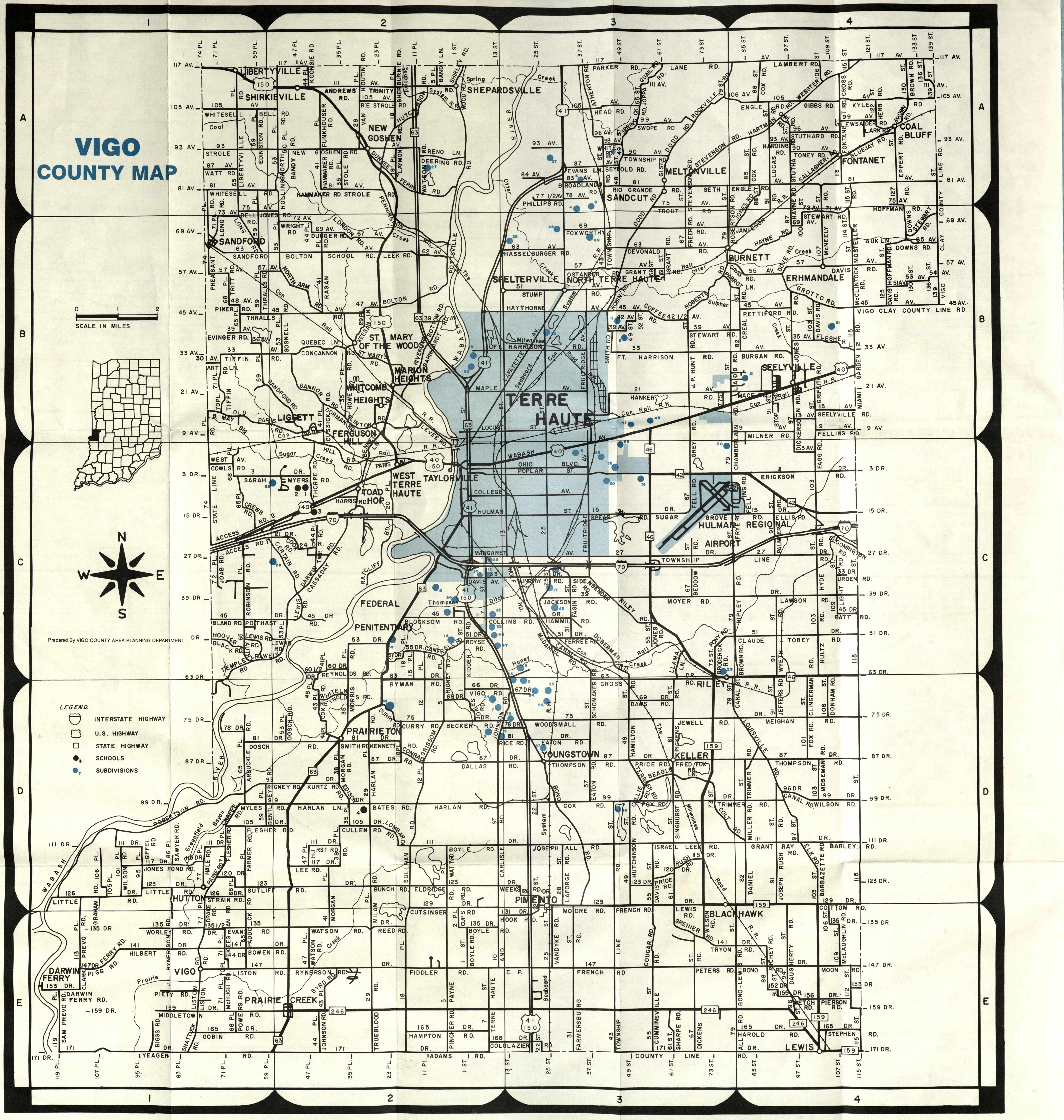

COUNTY STREET INDEX

A
Access Rd. 1 C-1,2
Access Rd. 2 C-1,2
Adams Rd E-2
All Rd D-3;E-4
Andrews Rd A-2
Arbuckle Rd D-1
Ark Rd A-4
Art Ln B-2
Atherton Rd A-3
Beddow Rd C-3
Bee Her Rd C-3
Bell Jones Rd A-1,2
Bennett Ln B,C-2
Bentley Rd D-1
Black Rd C-1
Bland Rd C-1
Blocksom Rd C-2
Bloomington Rd C-4
Bluejay Rd A-4
Bolton Rd B-2
Bolton, Sandford Rd B-1,2
Bono Rd E-4
Canel St D-3,4
Cantrell Rd C-2
Cassaday Rd C-2
Cemetery Rd D-3
Certain Rd C-2
Chafee Rd D-1
Chamberlain Rd C-3
Clark Prevo Rd D,E-1
Claude Tobey Rd C-4
Clingerman Rd D-4
Clinton Rd B-2
Coffee Rd B-3
Colgazier Rd E-2,3
College Av C-2,3
Cullen Rd D-2
Cumminsville Rd E-3
Cups Rd E-2
Curry Rd D-2
Cussick Rd B-2
Cutsinger Rd D-2

D
Dallas Rd D-2,3
Darwin Ferry Rd E-1
Darwin Rd C-2
Daugherty Rd E-4
Davis Av C-2,3
Durkee's Ferry Rd A-2

E
Eaton Rd D-3
Edinston Rd A-1
Edison Rd D-2
Eldridge Rd D-2
Elk Rd D-4
Ellis Rd C-4
Engle Rd A-4
Eppert Rd A-4
Erickson Rd C-4
Evans Ln A-3
Finer Rd E-3
Flesher Ln B-4
Flesher Rd D-1,2
Fontanet Rd A-4
Fox Rd D-3
Fox, Fred Rd D-3
Foxworthy Rd B-3
Freer Rd B-3
French Rd D-3
French, E.P. Rd E-2,3
Fruitridge Av B,C-3
Frye Rd C-4
Ft. Harrison Rd B-2,3,4
Grey Rd C-3
Grffith Rd B-4
Grissom Rd D-2
Gross Rd D-3
Grotto Rd B-4

H
Hale Rd D-1
Hamilton Rd D-3
Hammaker Rd A-2
Hammil Rd C-3
Hampton Rd E-2
Hanker Rd B-3
Holdaway, B.F. Rd B-1
Hollingsworth Rd A-2
Honey Creek Rd D,E-2
Hook Rd E-2,3
Hoover Rd C-1
Howe Rd B-2
Hulman St C-2,3
Hultz Rd C-4
Hurst Rd D-2
Hutchinson Rd A-2;D-3
Hyde Rd C-4
Jones Pond Rd D-1
Jones Rd C-3
Jones Rd A,B-4
Joseph All Rd D-3,4

K
Keegan Ln B-2
Keegan Rd E-1
Kennett Rd D-2
Kidder Rd C-2
Koala Rd E-3
Koonsie Rd A-2
Kurtz Rd D-2
Lewis Rd C-1,2-4
Lewsader Rd A-4
Libertyville Rd A-1
Light Rd C-4
Lindsay Rd C-3
Liston Rd E-1,2
Little Rd D-1
Llama Ln C-3
Locust St B-2,3
Lombardi Rd D-2
London Rd B-2
Long Rd B-1
Louisville Rd D-4
Luckett Rd C-2
Meighan Rd D-4
Miami Garden Rd B-4
Miami Rd B-2
Middeltown Rd E-1
Milam Rd D,E-2
Miller, Daniel Rd D-4
Milner Rd B-4
Moon Rd E-4
Moore Rd D-3
Morgan Rd D,E-2
Morris Rd C,D-2
Moseman Rd D-4
Mosteller Rd B-4
Moyer Rd C-3

P
Paddock Rd D,E-1
Paine Rd D-1
Palmer Rd C-4
Paris Av C-2
Parker Rd A-3
Parrot Ln B-3,4
Patricia Ln D-2
Paul Dresser Av C-3
Payne Rd D,E-2
Pennington Rd A,B-2
Peters Rd E-3

Q
Quail Rd A-3
Quebec Ln B-1,2

R
R.E. Strole Rd A-2
Ragan Rd B-2
Ratcliff Rd C-2
Reed Rd E-2
Reisman Rd C-2
Reno Ln A-2
Reynolds Rd C,D-2
Rosedale Rd A,B-3
Royse Av C-2
Royse Rd C-2
Rudisell Rd D-3
Rush Rd D-3
Ryman Rd D-2
Rynerson Rd E-2
Rynerson, J.L. Rd E-1
Rynerson, J.L. Rd E-1

S
Sam Prevo Rd E-1
Sanford Rd B-1,2
Spear Rd C-3
Spring Creek Rd A-3
Springhill Rd C-2,3
St. Mary's Rd B-2
State Line Rd B,C-1
Stephen Rd E-4
Stevenson Rd A-3,4
Stewart Rd B-3,4
Stop Rd B-4
Storm Rd B-3
Strain Rd D-1
Strole Rd A-1,2
Stuckey Rd D-3
Stump Rd B-3
Thralls Rd B-1,2
Tiffin Rd B-1,2
Toney Rd A-4
Township Line Rd C-4;D,E-3
Township Rd A, B-3;C-2
Trimmer Rd D-3,4
Trinity Rd A-2
Tritt Rd B-1
Trout Rd A-3
Trueblood Rd E-2
Tryon Rd E-4
Walker Rd B-2
Watson Rd A,E-2
Watt Rd D-2
Watt Rd A-1
Way Rd A,B-1
Webster Rd A-4
Weeks Rd D-3
Welk Rd C-1,2
West Av C-1
Wetch Rd E-4
White Ln D-2
White Rd A-3
Whitesell Rd A,B-1
Whitesell-Bell

SCHOOLS
1 West Vigo Sr C-2
2 West Vigo Jr C-2
3 Consolidated C-2
4 Hoosier Prairie D-2

SUBDIVISIONS
1 Alan Acres C-2
2 Allendale D-3
3 Allenhill C-3
4 Bartley A-3
5 Brentwood B-3
18 Ft. Harrison Villa B-2
19 Garden Quarter D-2
20 Glen Ayr C-3
21 Glen Dell B-4
22 Heck B-3
23 Hobart Hall C-3
24 Honey Hills D-2
25 Howard D-3
26 Kenwood C-2
27 Krislynn A-2
28 Lake Estates C-2
29 Lakewood C-3
30 Lincolnshire C-3
44 Shawvelle B-3
45 Sherwood Commons C-3
46 Southport C-2
47 Southwood C-2
48 Springhill C-3
49 Springwood B-3
50 Terre Vista C-3
51 Village Quarter C-3
52 White Oak Place B-2
53 Woodridge C-3
54 Woodgate D-3
55 Woodgate East D-3

WELCOME TO TERRE HAUTE, VIGO COUNTY, INDIANA

Community Affairs File

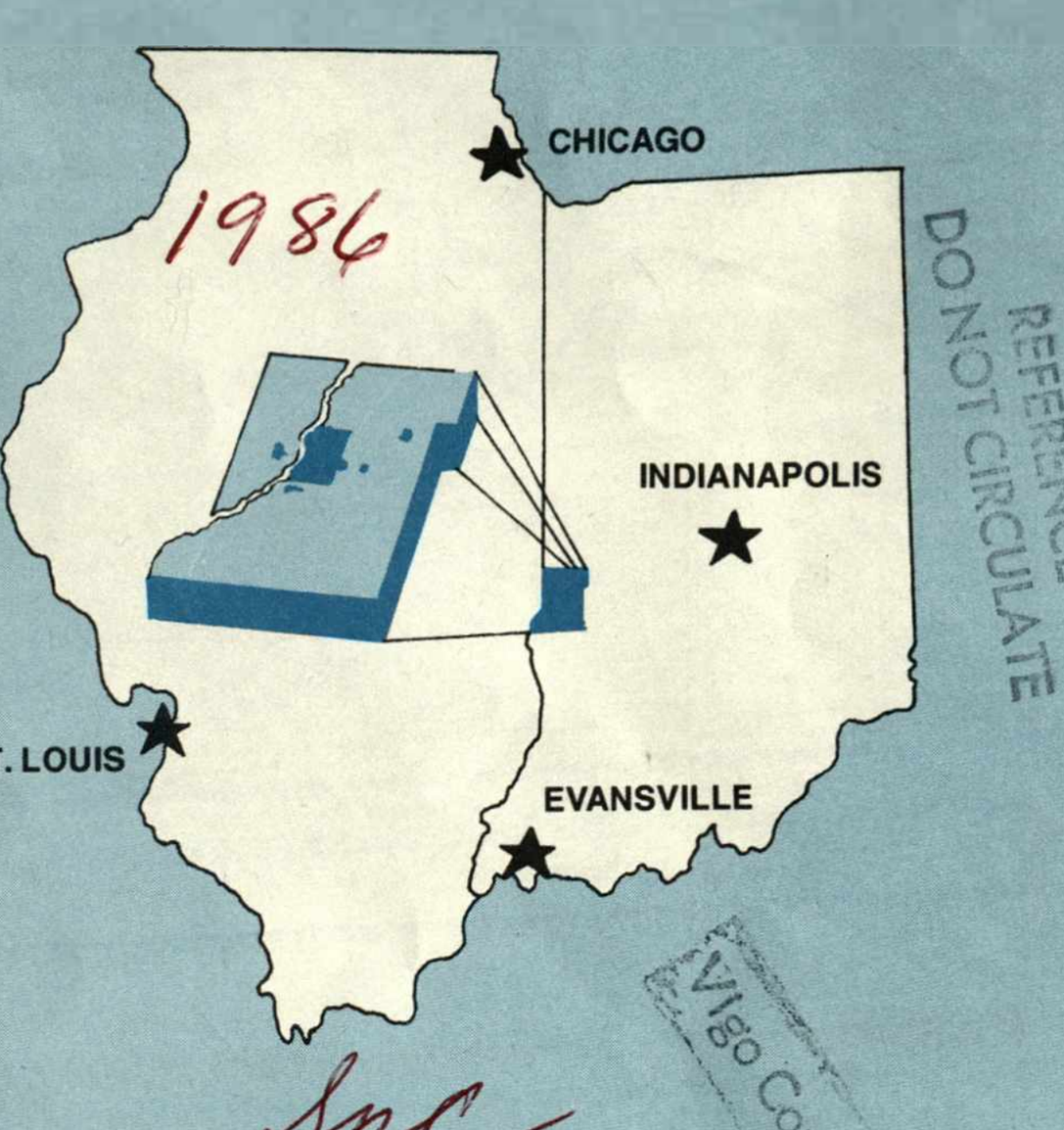

1986

REFERENCE DO NOT CIRCULATE
Vigo County Public Library

Spc

Compliments of:

Community Affairs File
Special Collections

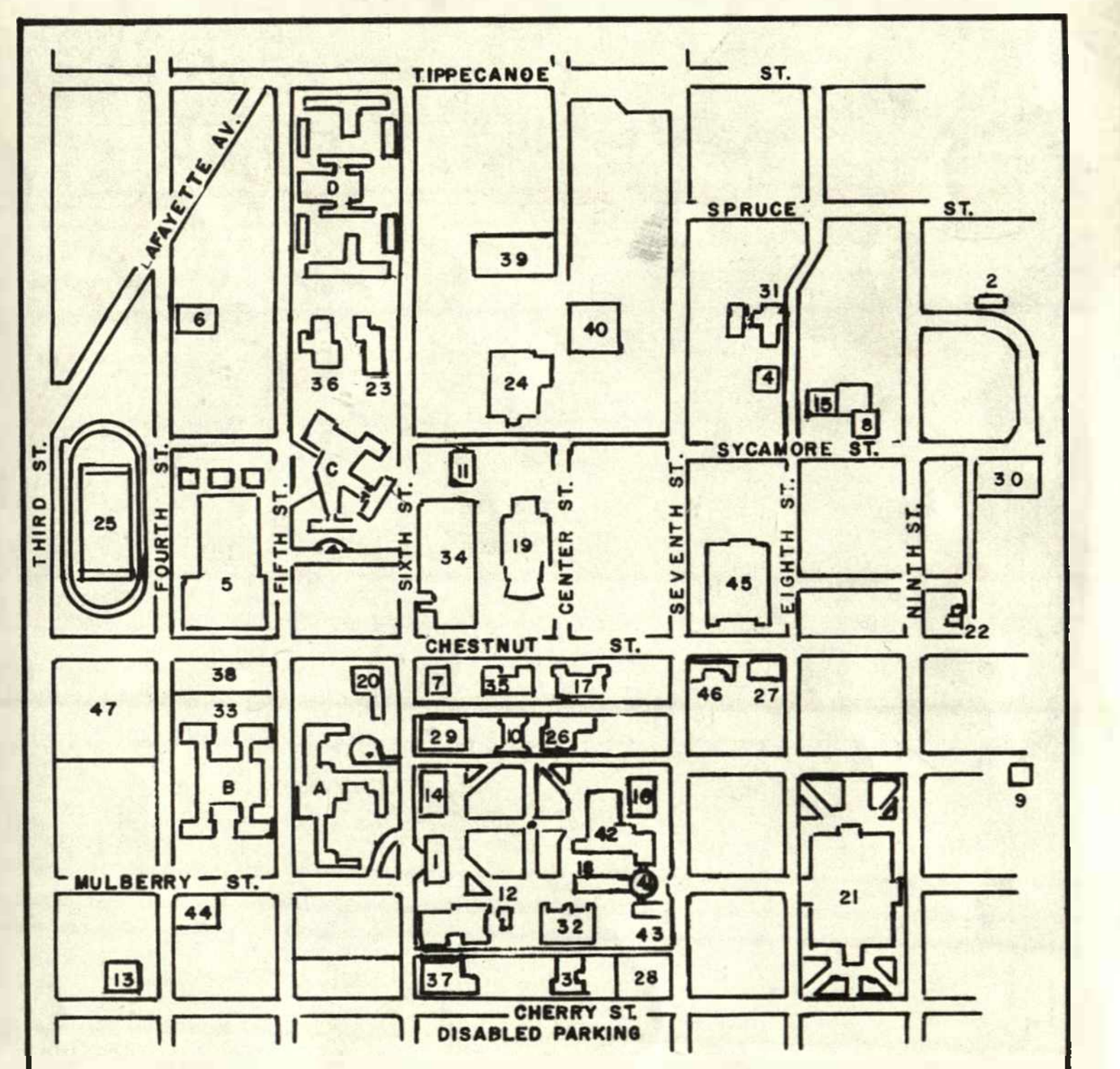

KEY TO THE INDIANA STATE UNIVERSITY CAMPUS

1—Administration Building
2—Afro-American Cultural Center
3—Alumni Center
4—Animal Laboratory
5—Arena
6—Art Annex
7—Bookstore
8—Business, School of East Tower
9—Campus Security
10—Classroom Building-Music-Technology
11—Clinical Psycholohy Laboratory
12—Condit House
13—Credit Union
14—Dreiser Hall
15—Education, School of, West Tower
16—Fairbanks Hall
17—Fine Arts
18—Hardee's
19—Holmstedt Hall
20—Home Economics
21—Hulman Center
22—Jamison Hall
23—Learning Resource Center
24—Library, Cunningham Memorial
25—Marks Field
26—Normal Hall
27—Nursing, School of
28—Oakley Plaza
29—Parsons Hall
30—Physical Plant Office
31—Power Plant
32—Reeve Hall
33—Residential Life Office
34—Science Building
35—Stalker Hall
36—Student Health and Counseling Center
37—Technolohy, School of
38—39-Tennis Courts
40—Theatre
41—Tirey Memorial Union Center
42—Tirey Memorial Union North
43—Tirey Memorial Union South
44—Tirey Memorial Union West
45—University School
46—Walden Building
47—Wolf Field

RESIDENCE HALLS

A—Burford Complex: Burford, Erickson, Pickerl
B—Sycamore Towers: Blumberg, Cromwell, Rhoads,Mills
C—Sandison Complex: Hines, Jones, Sandison, Gillum
D—Lincoln Quadrangles

UTILITIES

Electricity
Public Service Indiana
125 Harding Avenue
Terre Haute, IN 47807
234-3726 232-4341

Telephone
General Telephone Company of Indiana
711 Poplar St
Terre Haute, IN 47807
812-238-5011

Gas
Terre Haute Gas Corporation
632 Cherry Street
Terre Haute, IN 47807
234-1561

Sewage
Terre Haute Sewage Department
17 Harding Avenue
Terre Haute, IN 47807
235-8618

Water
Indiana-American Water Co. Inc.
234 South 8th Street
Terre Haute, IN 47807
232-1346

Cable Television
American Cablevision
1605 Wabash Avenue
Terre Haute, IN 47807
232-5013

SHOPPING FACILITIES

Shopping—Terre Haute has one enclosed shopping mall, Honey Creek Square, and eight major centers. One shopping center, Meadows Center, is an enclosed shopping area.

Major department stores

Meis, Roots, J.C. Penny, K-Mart, Service Merchardise, Sears, Schultz, and Hills Department Stores.

RECREATION

A wide selection of recreational activities and facilities are available to the public in the Terre Haute area.

Auto Racing—A one half mile track draws five to six major USAC events to Terre Haute each summer including the Tony Hulman Classic, one of the richest purses on the USAC circuit.

Hunting/Fishing—700 fresh water ponds and lakes provide good

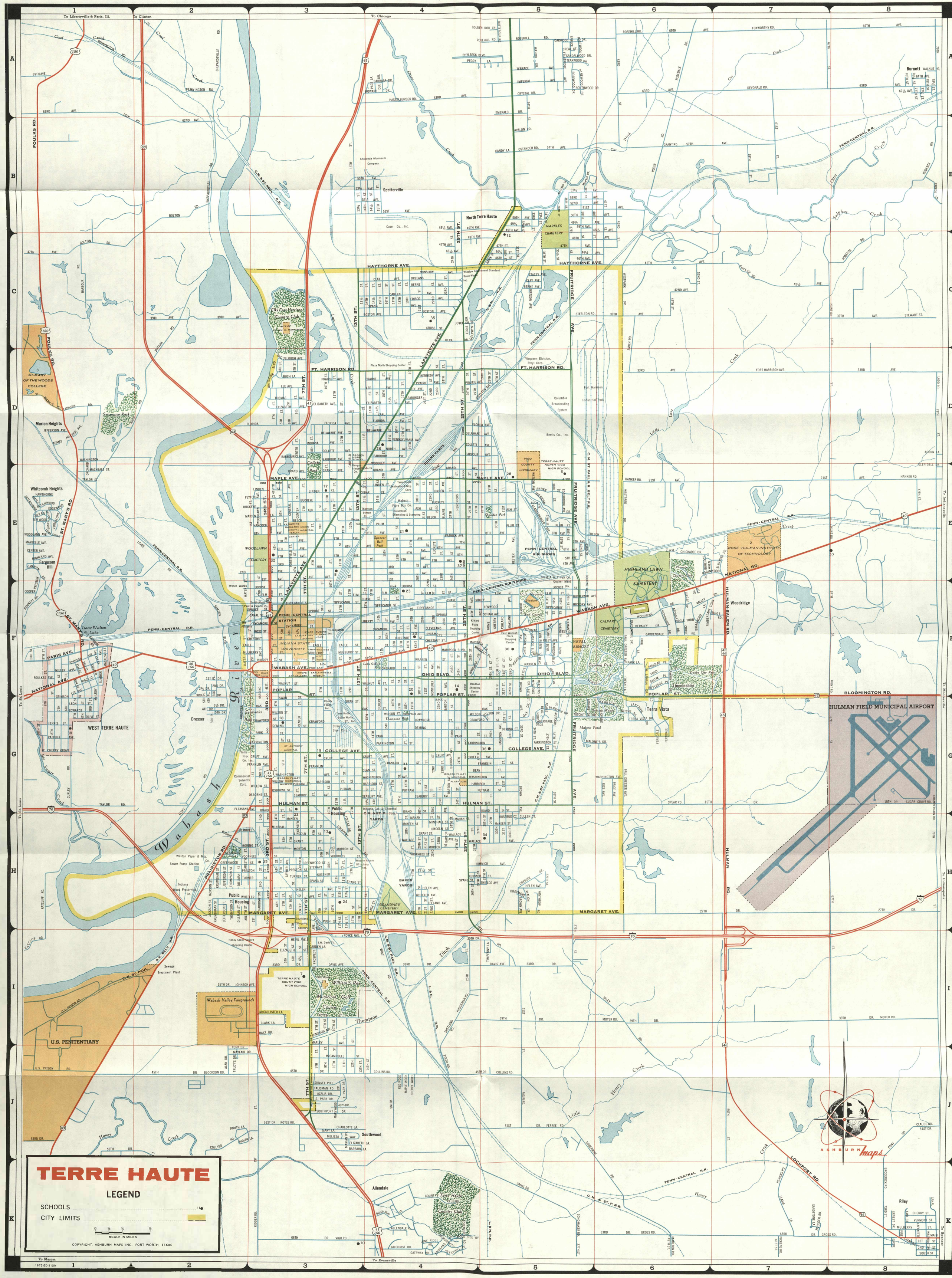

STREET INDEX

A

Acorn La. D-8
Adams D-1
Adams Blvd. . F, G-5
Aikman Pl. F-5
Alan Dr. J-2
Allendale Pl. ... K-4
Amo Ct. K-8
Arcadia Dr. F-6
Arleth St. H-2
Arlington Rd. ... J-3
Ash St. E-3, 4, 5
Ashland Ave. ... F-5
Avalon Dr. H-5
Avalon Rd. B-5
Azalea Dr. J-3

B

Barbara Dr. A-4
Barbara La. .. J-3, 4
Barbour Ave. .....
..... D-3, 4, 5
Barbour Rd. C-1
Barton Ave. .....
..... F, G, H-4
Beech St. . E-3, 4, 5, 6
Beechwood E-1
Bennett Rd. F-1
Berkley Dr. F-6
Berne Ave. ... C-4, 5
Blaine Ave. E-4
Blankenbaker Ave.
..... E-5
Blocksom Rd. ... J-2
Bloomington Rd.
..... F-8
Bluebird Dr. . E-6, 7
Bogart Dr. G-5
Bolton Rd. .. B-2; C-1
Boring St. H-2, 3
Boston Ave. C-4
Bottom Rd. ... C, D-2
Boulder Rd. K-7
Bourne Ave. . E, F-5
Briarwood La. .. F-6
Broderick Rd. .. K-8
Bronson La. K-4
Brooks Ave. G-4
Brown Ave.
..... F, G, H-5
Buckeye St.
..... E-2, 3, 4, 5
Bush La. D-3
Buttercup Rd. ... A-5
Butternut Ave. .. F-5

C

Canal K-8
Canal Rd. K-5
Canal St. F-3
Candy La. B-5
Cantrell Rd. J-2
Carl Ave. D-3, 4
Cedar St. E-3, 4
Center Ave. E-1
Center St.
..... D, E, G, H-3
Central Ave. ... E-3
Ceral Ct. A-5
Chamberlain Rd.
..... G, H-8
Charlotte La. ... J-3
Chase St. F-3, 4
Cherry Ave. F-5
Cherry St. . F-3; K-8
Cherry Grove, W.
..... G-1
Cherry Wood ... J-4
Chestnut St.
..... F-2, 3, 4
Chickadee Dr. .. E-6
Church F-1
Circle Dr. F-6
Circle Turn F-6
Clark La. I-3
Claude Rd. J-8
Clay Ave. C-4, 5
Cleveland Ave. .. F-4
Coffee Rd. C-7
College Ave. .. G-3, 5
Collett Ave.
..... D-3, 4, 5
Collins Rd. . J-2, 4, 5
Cooper F-1
Country Club Rd.
..... K-4
Crawford St.
..... G-3, 4, 5
Cresthill Rd. ... K-4
Cross St. C-4
Cruft Ave. . F-3, 4, 5
Crystal Dr. A-5
Cullen Ct. H-5
Curley Rd. G-1

D

Dahlen Ave. C-4
Davis Ave. I-3, 5
Dean St. G-3, 4, 5
Dee Dr. A-4
Delaware Ave.
..... D-3, 4, 5
Delphyn Dr. C-4
Deming Dr. ... F-5, 6
Deming St. . G-3, 4, 5
Demorest H-2, 3
Devonald Rd. ... A-7
Diamond K-8
Dillman St. H-2
Dimmick Ave.
..... H-4, 5
Doberman Rd.
..... J-5, 6; K-6
Douglas Pl. F-6
Dresser Dr.
..... F, G-2; H-5
Drexmore H-5
Duane Ave. .. D, E-4

E

Eagle St. F-3, 4
Eddie Dr. C-4
Edgebrook Ave. . E-5
Edgemont E-1
Edgemore Rd. .. K-4
Edgewood E-1
Edwards G-1
Elizabeth Ave.
..... D-3, 4
Elizabeth La. . J-3, 4
Elizabeth St. ... I-3
Elm St. F-3, 4, 5
Elmwood E-1
Ely Dr. F-5
Emerald Dr. ... A-5
Ernest Dr. K-8

F

Fagin Rd. J-5
Fairview Rd. ... D-1
Farrington St.
..... F-3, 4, 5
Fenwood F-3
Ferndale Ct. G-6
Ferndale Dr. ... G-6
Ferris St. G-1
Florida Ave.
..... D-2, 3, 4, 5
Ft. Harrison Rd.
..... D-3, 5, 7
Foulkes Ave. ... F-1
Foulks Dr. H-3
Foulks Rd. . B, C, D-1
Foxworthy Rd. .. A-7
Franklin Ave.
..... G-2, 3
Franklin St. .. F-3, 5
Frisco Ave. C-4
Fruitridge Ave.
..... A, C, E, G-5

G

Gannon Rd. E-1
Garden La. I-3
Gardendale Dr. . F-6
Gardendale Rd. . F-6
Garfield St. .. D, E-3
Gateway Rd. K-4
Gilbert Ave. . F, G-4
Gilchrist Rd. ... K-4
Glen-Dell Dr. ... H-5
Golden Rod La.
..... A-4, 5
Grand Ave. ... E-3, 4
Grant Rd. B-6
Grant St. ... G-4; H-3
Greenwood St.
..... H-2, 3
Gross Rd. K-6, 7
Grove K-8

H

Halt Dr. H-3
Hamilton Dr. ... G-6
Hamilton Rd. ... K-6
Hancock St. E-3
Hampton Ave. ... H-5
Hanker Rd. E-7
Harding St. ... F, G-3
Harrington H-3
Harrison St. .. F-3, 5
Hasselburger Rd.
..... A-4
Hawk St. C-5
Hawthorne E-1
Haythorne Ave.
..... C-4, 5, 6
Heck Dr. C-4
Heinl Ave. I-3
Helen Ave. . H-3, 4, 5
Hendricks St. ... E-4
Heritage Dr. G-5
Hickory Ave. ... F-5
Hickoryhill K-4
Highland Ave. ... E-1
Highland Rd. K-4
Hill Rd. F-6
Hillside Ave. D-1
Home Ave. F-5
Horseman Rd. ... I-4
Howard Dr. A-4
Hudson Ave. F-5
Hulman Rd. H-7
Hulman St. . G-3, 4, 5
Hulman-Salem Rd.
..... F-7
Hunt Rd. ... C, E, F-8

I

Idaho St. ... G-3, 4, 5
Imperial Ave. ... A-5
Indiana Ave. D-3
Interurban E-1

J

Jackson Blvd. ... F-5
Jackson St. H-2
Jefferson Ave. .. D-1
Jefferson St. ... H-2
Johnson Ave.
..... F-1; I-2
Joyce Dr. C-4
Judith La. J-2, 3

K

Kennedy Ave. ... D-4
Kent Ave. F-4
Kester Ave. E-5
Kidder Rd. K-3
Krumbhar St. ... H-2
Kussner St.
..... H-3, 4, 5

L

Ladd Rd. D-8
Lafayette K-8
Lafayette Ave.
..... C, D-4; E, F-3
Layher Ave. H-3
Lakeview Dr. G-6
Lawrin Dr. .. E, F-6
Lawrin Dr. , W. . F-6
Lee Dr. . D-3, 4; F-1
Leek Rd. . A-1; B-1, 2
Leeland Ave. H-4
Leon St. G-1
Levee Rd. . E, G, H-2
Liberty Ave. . F-3, 4
Lincoln St. H-3, 4
Linden St. . E-3, 4, 5
Llama La. K-7
Lockport Ave.
..... H-3, 4
Lockport Rd. . J, K-7
Locust St. . F-3, 4, 5
Loma Linda E-1
Lone Ridge Rd. . K-4
Luckett Rd.
..... E-4; K-7
M

Macheals St. ... E-1
Mackesville F-1
Madison Blvd. .. F-5
Mahan St. H-4
Maiden La. E-2, 3
Main K-8
Mallard La. B-5
Malone's Dr. . G-5, 6
Maple E-1
Maple Ave. . E-3, 4, 5
Maple Wood J-4
Margaret Ave.
..... H-3, 4, 5, 6
Marian Way J-3
Marigold Dr. F-4
Marigold Pl. .. F-4, 5
Mariposa Blvd. . F-4
Mariposa Dr. . F-4, 5
Marley Ave. I-3
Mary La. J-3
Marywood Dr. .. J-3
Maybelle Ave. . E-1
Mayfair Dr. .. J-2, 3
McCallister La. . I-3
McCampbell St. . J-3
McCullough Ave.
..... D-3
McIlroy Ave. . F, G-1
McKeen St. . H-3, 4, 5
McKinley Blvd. . F-5
Meadows Ct. . F, G-5
Meadows Dr. F-5
Melissa Way J-3
Miller Ave. F-1
Minshall St. . H-3, 4
Monroe Blvd. ... F-5
Monterey Ave.
..... F, G-4
Morris Dr. B-5
Morton St. ... H-3, 4
Moyer Rd. I-6, 8
Mulberry St.
..... F-3; K-8
N

National Ave. ... F-1
National Rd. E-7
Nitche Dr. G-6
North Ave. D-4
O

Oak Dr. G-5
Oak St. G-3, 4, 5
Oakland Ave. ... F-5
Oakwood Dr. A-5
Ohio F-3
Ohio Blvd. F-4, 5
Old Gannon Rd. . F-1
Olive St. G-1
Orchard ..... D, E-1
Orchard St. F-4
Orleans C-4
Osborne St. G-3
Ostander Rd. B-5
P

Page La. A-4
Paige Ave. G-6
Paris Ave. F-1
Park Dr., E. J-3
Park Dr., S. J-3
Park La. F-6
Park St. ... G-3, 4, 5
Parkview Dr. G-5
Parrot La. B-8
Patrick Ave. E-4
Paul Dresser Ave.
..... F, G-6
Peggy La. A-4, 5
Pennington Rd.
..... A-1, 2
Pennsylvania Ave.
..... D-4
Peyton St. E-2, 3
Phillips E-3, 4
Phylbeck Blvd.
..... A-4, 5
Pickens Rd. K-7
Pinewood Dr. A-5
Pinto Rd. J-4
Pleasant Ave. . G-2, 3
Plum St. E-4, 5
Pony Rd. J-8
Poplar St. ... F-3, 4, 6
Portefield St. E-3
Potomac Ave. F-5
Prairie Ave.
..... D-3, 4, 5, 6
Prairieton Rd. .. H-1
Preston ..... E, F-1
Preston St. H-2, 3
Prospect Ave., E.
..... H-3
Prospect Ave., W.
..... H, I-3
Push St. H-3
Putnam St. . F-3, 4, 5
R

Ratcliff Ave. G-1
Ratcliff Rd. .... H, I-1
Red Wood J-4
Reisman Rd. .. K-1, 2
Rice Ave. G-6
Ridge Rd. F-6, 7
Riggs St. H-4
Rigney Rd. K-2
Riley Ave. F-5
Riley Rd. I-6
River Rd. D-1, 2
Roberts Rd. .. B, C-8
Robin Rd. B-6
Robinwood E-6, 7
Rose F-5
Rosebud Ct. H-5
Rosedale Rd. A-6
Rosehill Rd.
..... A-4, 5, 6
Rosewood Dr. .. A-5
Ross St. F-3
Royse Rd. J-3
Royce Ave. I-3
Royce St. I-3
Rutledge Pl. F-6
S

St. Mary's Rd.
..... D, E, F-1
Salem Pl. F-6
Samson Blvd. ... F-2
Sandalwood Dr. . A-5
Sandstone La. ... K-7
Savine G-6
Schaal Ave. F-3
Schomaker Rd. .. K-5
Seaburger D-4
Seabury Ave. . G-3, 4
Shepardsville Rd.
..... A, B-2
Sheridan Dr. ... E-5
Shetland Rd. I-4
Shields Ave. H-5
Sibley F-4, 5
Silvan E-1
Smith J-4
Smith Rd. ..... C, D-6
South St. K-8
Southport Dr. J-3
Southwood Dr.
..... A-5, 6
Spang Ave. C-4
Spang St. H-3, 4
Spear Rd. G-6
Spruce A-5
Spruce St. .. F-2, 3, 4
Stacey Ave. C-5
Steelton Ave. . D-4, 5
Steelton Rd. C-5
Stewart Rd. C-8
Stewart St. H-3
Stimson St. H-4
Sugar Grove Rd.
..... G-8
Sumner Ave. F-1
Sunny Ravine ... E-1
Sunset Pike J-3
Swan St. G-3
Sycamore St. .. F-3, 4
T

Talisman Rd. J-3
Taylor Rd. G-1
Taylor St. E-1
Teakwood A-5
Terrace Ave. A-5
Terra Vista Dr.
..... G-6
Thomas Ave. D-3
Thompson Ave.
..... G-4; I-3
Thompson St. ... H-2
Thorpe La. K-1
Timberlane Turn
..... F-6, 7
Timpenny La. ... I-5
Tippecanoe St.
..... F-3, 4, 5
Todd St. F-6
Trudy's Dr. J-2
Turner St. H-2, 3
U

U.S. Prison Rd.
..... I, J-1
V

Valley Rd. F-6, 7
Van Buren Blvd.
..... F-5
Vermont St. K-8
View Ave. F-4
Vigo Rd. K-3
Vine K-8
Voohrees St.
..... H-2, 3, 4
W

Wabash Ave.
..... F-3, 5, 6
Wahoo Dr. A-5
Wallace Ave.
..... H-4, 5
Walnut A-8
Walnut St. F-3, 4
Warren St. F-4, 5
Washington
..... D-1; K-8
Washington Ave.
..... F-3, 4, 5, 6
Water St. ..... E, F-2
Watson Ave. .. C, E-5
Westpark Dr. . C, E-6
Wheeler Ave.
..... H-2, 3, 4
Whitcomb Blvd. . D-3
Willow St. F-3
Wilson Dr. G-5
Wilson St. .. G-3, 4, 5
Winslow Ave. C-4
Winthrop Rd. ... H-5
Wolf Rd. I-4
Woodbine Dr. F-6
Woodland Ave. .. E-1
Woodlawn Ave. . E-3
Woodley Ave. D-4
Woodridge Dr. .. F-6
Wood Side Way . K-4
Wren E-6
Y

Yeti Rd. .. H-4, 5; I-5
York Dr. J-2

NUMBERED STREETS

1st Ave. E-3, 4
1st Dr. F-2
1st St. ..... E-3; F-1, 3; G, H, J-3; K-3, 8
2nd Ave. ... E-2, 3, 4
2nd Dr. F-2
2nd St. ..... E-3; F-2, 3; G, H-3; K-8
2 1/2 Dr. F-2
3rd Ave. E-3, 4
3rd Dr. F-2
3rd Pl. ..... F, G-2
3rd St.
... E-3; F, G-1, 3; H-3
3 1/2 Dr. G-2
4th Ave. E-3, 4, 5
4th Dr. G-2
4th Pl. ..... F, G-2
4th St.
D, E-3; F, G-1, 3; H-3
5th Ave. E-4, 5
5th Dr. G-2
5th Pl. ..... F, G-2
5th St. ..... D, E-3; F, G-1, 3; H, I-3
6th Ave. E-3, 4, 5
6th Blvd. H-3
6th St. ..... D, E-3; F, G-1, 3; H, I-3
6 1/2 St. . D, E, F, I-3
7th Ave. E-3, 4, 5
7th St. ..... D, E-3; F, G-1, 3; H, J-3
8th Ave. E-3, 4, 5
8th St. ..... D, E-3; F, G-1, 3; H, I, J-3
9th St. ..... E-3; F, G-1, 3; H, I, J-3
9 1/2 St. H-3
10th St. ..... D, E, F-3; G-1, 3; H, I, J-3
10 1/2 St. H-3
11th St.
.. D, E, F, G, H, I, J-3
11 1/2 St. .... G, H-3
12th St.
.. D, E, F, G, H, I, J-3
12 1/2 St. E-3
13th St. ..... B, C, E-3; F-1, 3; H, J-3
13 1/2 St. ..... B, C-3; D, E, F-3, 4; G, H-4
14th St.
.. B, C, D, F, G, H, J-4
14 1/2 St.
... B, C, D, E, F-4
15th Dr. G-6, 7, 8
15th Pl. K-1
15th St.
.... B, C, D, E, F, G-4
15 1/2 St. D-4
16th St.
..... C, D, E, F, G-4
17th St. . C, D, F, G-4
18th Pl. ..... J, K-1
18th St. . C, F, G, H-4
19th St.
... C, D, E, F, G, H-4
20th St. . E, F, G, H-4
21st Ave. ... E-6, 7, 8
21st St.
.... C, D, E, F, G, H-4
22nd St.
.... C, D, E, F, G, H-4
23rd St.
.... C, D, E, F, G, H-4
23 1/2 St. H-4
24th St.
.... C, D, E, F, G, H-4
25th St.
.... B, C, D, F, G, I-4
26th St. . D, E, F, H-4
27th Dr. H-6, 7, 8
27th St. . D, E, G, H-4
28th St. .... D, E, H-5
29th St. . D, E, G, H-5
29th St. Ct. F-5
30th Dr. I-4
30th St.
.... C, D, E, F, G, H-5
30th St. Ct. F-5
31st St.
.. C, E, F, G, H, I, J-5
31st St. Ct. F-5
32nd St. . B, F, G, H-5
32nd St. Ct. F-5
33rd Ave.
..... D-6, 8; I-3, 4, 5
33rd St. ..... B, G-5
33 1/2 St. B-5
34th St.
..... A, B, C, F, G-5
35th Dr. I-2
35th St. F-5
35 1/2 St. C-5
36th St. ..... B, F-5
36 1/2 St. B-5
37th St.
.. B, C, E, F, H, I, K-5
38th St. . B, C, E, G-5
39th Ave. ... C-2, 6, 8
39th Dr. I-5, 6, 8
39th St. ..... B, E-5
40th St. .... B, C, E-5
41st St. E-5
42nd Ave. C-6
42nd St. E-5
42 1/2 Ave. C-7
43rd St.
..... A, B, C-6; E-5
45th Ave. C-6
45th Dr. . J-2, 3, 4, 5
46th Ave. C-5
46 1/2 Ave. . C-4, 5, 6
47th Ave. C-1, 4, 5
48th Ave. C-4, 5, 6
48 1/2 Ave. . B-5, 6
49th Ave. B-4, 5
49th St. ..... C, K-6
49 1/2 Ave.
..... B-4, 5, 6
49 1/2 Dr. J-3
50th Ave. B-5, 6
51st Ave. .. B-4, 5, 6
51st Dr. J-3, 5, 8
52nd Ave. B-5, 6
52nd St. C-6
52 1/2 Ave. ... B-3, 4
53rd Ave. B-5, 6
53rd Dr. J-1
53 1/2 Ave.
..... B-3, 4, 5, 6
55th Ave. B-3, 4
55th Dr. J-1
55th St. J-7
57th Ave. B-5, 6, 7
57th Dr. K-1
58th St. B-7
61st St. ..... B, K-7
62nd Ave. B-2
62 1/2 Ave. A-8
63rd Ave.
..... A-1, 4, 6, 8
63rd Dr. K-2, 6, 7
64th Ave. A-8
66th Dr. K-3
67th St.
.. A-7; C, D, F, G, I-8
69th Ave. .. A-1, 6, 8
73rd St. K-8
76th St. A-8
76 1/2 St. A-8
77th St. ..... A, E-8
77 1/2 St. A-8
78th St. A-8
78 1/2 St. A-8
79th St. ..... D, H-8

COLLEGES & UNIVERSITIES

1. Indiana State University. . F-3
2. Rose-Hulman Institute of Technology. . E-7
3. St. Mary's of the Woods D-1

SENIOR HIGH SCHOOLS

6. Terre Haute N. Vigo E-5
7. Terre Haute S. Vigo I-3

JUNIOR HIGH SCHOOLS

8. Chauncey Rose
..... E-3
10. Honey Creek
..... K-3, 4
12. Otter Creek
..... C-5
13. Sara Scott .. H-3
14. Woodrow Wilson
..... F-4

ELEMENTARY SCHOOLS

17. Collett E-3
18. Crawford ... G-3
19. Cruft G-3
20. Davis Pk. F-4
21. Deming E-4
22. Fairbanks .. H-3
23. Franklin ... F-4
24. Fuqua H-3
25. Greenwood .. H-3
26. Lang D-4
27. Lost Creek . E-8
28. Maple Ave. . E-5
30. Meadows ... F-5
31. Montrose ... G-4
32. Rea E-3
33. Sandison F-4
34. Sugar Grove
..... H-5
35. Terre Town
..... C-4
36. Thornton ... G-5
37. Warren E-4
38. W. Vigo G-1

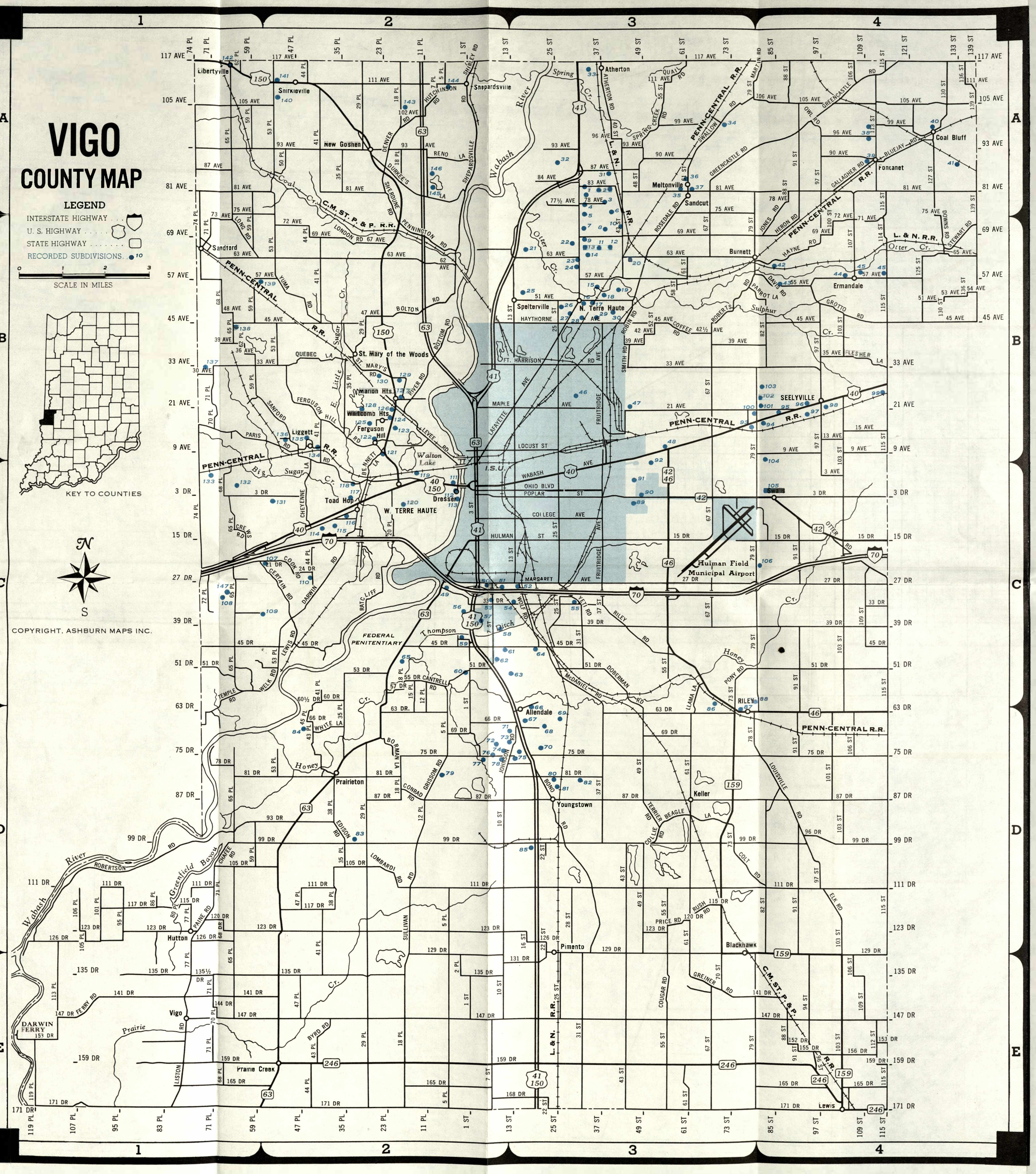

VIGO
COUNTY INDEX

CITIES & TOWNS

Allendale D-3
Atherton A-3
Blackhawk D-3
Burnett B-3
Coal Bluff A-4
Dresser C-2
Ermandale B-4
Ferguson Hill . . . B-2
Fontanet A-4
Hutton D-1
Keller D-3
Lewis E-4
Libertyville A-1
Liggett B-2
Marion Hts. B-2
Meltonville A-3
New Goshin A-2
N. Terre Haute B-3
Pimenton D-3
Prairie Creek E-1,2
Prairieton D-2
Riley C-3
St. Mary of the Woods B-2
Sandcut A-3
Sanford B-1
Seelyville B-4
Shepardville A-2
Shirkieville A-2
Spelterville B-3
Swalls C-4
Toad Hop C-2
Vigo E-1
W. Terre Haute C-2
Whitcomb Hts. . . B-2
Youngstown D-3

ROADS & STREETS

Atherton Rd. A-3
Beagle La. D-3
Bennett Rd. . . B,C-2
Bluejay Rd. A-4
Bolton Rd. B-2
Bono Rd. D-3
Borman La. D-2
Bottom Rd. B-2
Byrd Rd. E-2
Cafee Rd. D-1
Cantrell Rd. C-2
Certain Rd. C-2
Cheyenne La. . . . C-2
Coffee Rd. B-2
College Ave. C-3
Collie Rd. D-3
Colt Rd. D-3,4
Conrad Rd. D-2
Cook Rd. C-2
Cougar Rd. E-3
Crews Rd. C-1
Darwin Rd. C-2
Davis Rd. B-4
Denver Rd. A-2
Doberman Rd. . . C-3
Downs Rd. . . . A,B-4
Durkee's La. . . . A-2
Edison Rd. D-2
Elk Rd. D-4
Ferguson Hill Rd. B-2
Ferry Rd. E-1
Flesher La. B-4
Ft. Harrison Rd. B-2,3
Fruitridge Ave. B,C-3
Gallagher Rd. . . A-4
Greencastle Rd. A-3,4
Greiner Rd. E-3
Grissom Rd. D-2
Grotto Rd. B-4
Hayne Rd. B-4
Haythorne B-3
Heron Rd. B-4
Hulman St. . . . C-2,3
Hutchinson Rd. . A-2
Johnson Rd. . . D-2,3
Jones Rd. A,B-4
Lafayette Ave. B-2,3
Levee Rd. B-2
Lewis Rd. C-2
Liston Rd. E-1
Llama La. . . . C,D-3
Locust St. B-3
Lombardi Rd. . . D-2
London Rd. B-2

37th St. . A,C,D,E-3
38th Pl. D-2
39th Ave. . . B-1,2,3
39th Dr. C-1,3,4
40th St. A-3
41st Pl. . A,B,C,D-2
42nd Ave. B-3
42 1/2 Ave. B-3
43rd Pl. D,E-2
43rd St. . . . B,D,E-3
44th Pl. . . . B,C,E-2
45th Ave. . B-1,2,3,4
45th Dr. . C-1,2,3,4
45th Pl. D-2
47th Ave. B-2
47th Pl. . . . A,D,E-2
48th Ave. B-1
48th St. A-3
49th St. . . . A,D,E-3
50th Pl. A-2
51st Ave. B-3,4
51st Dr. . . C-1,2,3,4
52nd St. B-3
53rd Ave. B-4
53rd Dr. C-2
53rd Pl. A,B,C,D-2
54th Ave. B-4
55th Ave. B-4
55th Dr. C-2
55th St. . A,C,D,E-3
57th Ave. . B-1,2,3,4
57th Dr. C-2
58th St. B-3
59th Pl. . A,B,D,E-1
60th Dr. C-2
60 1/2 Dr. C-2
61st St. . A,B,D,E-3
62nd Ave. B-2
62nd Pl. A,B-1
63rd Ave. . . B-1,2,3
63rd Dr. . . . C-1,4;D-1,2,3,4
65th Ave. B-4
65th Pl. A,B,C,D,E-1
66th Dr. D-2
67th Ave. B-2
67th St. . . . B,C,E-3
68th Pl. . B,C,D,E-1
69th Ave. . B-1,2,3,4
69th Dr. D-2,3
70th Pl. B,E-1
70th St. E-3
71st Ave. B-4
71st Pl. . A,B,D,E-1
72nd Ave. A-4;B-2,4
72nd Pl. C-1
73rd Ave. A,B-1
73rd St. . A,C,D,E-3
74th Pl. . . . A,C,D-1
75th Ave. . . A-1,3,4
75th Dr. . D-1,2,3,4
77th Pl. D,E-1
77th St. B-3
77 1/2 Ave. A-3
78th Ave. A-3,4
78th Dr. D-1
78th St. D-3
79th St. . A,B,C,E-3
80th Pl. D-1
81st Ave. A-1,2,3,4
81st Dr. . . . D-1,2,3
82nd St. B,D-4
83rd Ave. A-3
83rd Pl. E-1
84th Ave. A-3
85th St. A,E-4
86th Pl. D-1
87th Ave. A-1,3
87th Dr. . D-1,2,3,4
88th St. A,E-4
90th Ave. A-3,4
91st St. . A,C,D,E-4
93rd Ave. . . A-2,3,4
93rd Dr. D-2
94th St. E-4
95th Pl. D,E-1
96th Ave. A-3,4
96th Dr. D-4
96th St. E-4
97th St. . A,B,D,E-4
99th Ave. A-3,4
99th Dr. . D-1,2,3,4
100th St. A,B-4
101st Pl. D-1
101st St. D-4
102nd Ave. A-2
103rd St. B,C,D,E-4
105th Ave. . . . A-1,4
105th Dr. D-1,2
105th Pl. D-1
106th Ave. A-4

27. Lafayette Acres B-3
28. Hollywood . . B-3
29. Owendale . . . B-3
30. Englewood . . B-3
31. Redbud Parkway A-3
32. Northwood . . A-3
33. Picatti A-3
34. Arco A-3
35. Green Meadows Mobile Home Estates . . . A-3
36. Meltonville A-3
37. Sandcut Farm A-3
38. Warhurst . . . A-4
39. Coal Bluff Mining Co. . . . A-4
40. Edgar Coal Co. A-4
41. Swope A-4
42. Yeager's . . . B-4
43. Glen Oak . . . B-4
44. Ehrmandale B-4
45. Ehrman Coal Co. B-4
46. Maplewood Mobile Estates B-3
47. Amber Valley B-3
48. Robinwood . . B-3
49. Vrydagaghs C-2
50. Miller C-2
51. Ardmore . . . C-2
52. Tuttles C-3
53. Meyer's C-2
54. Davis Gardens C-2,3
55. Country Aires Mobile C-3
56. Robert E. Lee Gardenview C-2
57. Halt's C-2
58. Maryland . . . C-2
59. Alan Acres. . C-2
60. Dowden Acres C-2
61. Marywood C-2,3
62. Southport . . . C-2
63. Southwood . . C-3
64. Spring Hill Estates . . . C-3
65. Oak Grove. . C-2
66. Allendale C,D-3
67. Happell Community D-3
68. Woodgate . . . D-3
69. Woodgate East D-3
70. Lakeview Estates . . . D-3
71. Honey Hills D-2,3
72. Ellenwood . . D-2
73. Brookside Estates . . . D-2
74. Kingswood . . D-2
75. Deerfield . . . D-3
76. Robinson Farm D-2
77. Sycamore Knolls D-2
78. Colonial Park D-2
79. Spring Valley Estates . . . D-2
80. Chauncey Carr D-3
81. Youngstown Meadows. . D-3
82. Shiloh Park D-3
83. Holly Hills D-2
84. Rocky Acres Mobile D-2
85. Sycamore Acres D-3
86. Castaway's Mobile C,D-3
87. Nattkemper C,D-3
88. Lakewood C-3,4
89. Terra Vista C-3
90. Lincolnshire C-3

SAINT MARY OF THE WOODS COLLEGE

(Facts and Figures)

UTILITIES

Water — Terre Haute Water Works Corporation, 234 South 8th Street, Phone: 232-1346, Deposit Required: $15

Electricity — Public Service Indiana, 725 Wabash Avenue, Phone: 234-3726, Deposit Required: $20

Gas — Terre Haute Gas Corporation, 632 Cherry Street, Phone: 234-1561, Deposit Required: $25 if residence has gas heat — $5 if residence does not have gas heating system

Telephone — General Telephone Company of Indiana, 711 Poplar Street, Phone: 234-1511, Deposit Required: determined by applicants credit information, Installation charge: $10

Automobile License — Passenger Car: $12.25 for license plate ($6.25 is new to the State). An excise tax on automobiles is charged in place of personal property tax. This excise tax must be paid at the license bureau before license plates may be purchased.

EDUCATION

Public Schools — Elementary—29 schools, 12,575 enrollment; Junior High — 7 schools, 5,337 enrollment; Senior High — 5 schools, 5,803 enrollment

Universities — Indiana State University; Rose-Hulman Institute of Technology; St. Mary-of-the-Woods College; Indiana Business College; Indiana Vocational Technical College

HOSPITALS

St. Anthony Hospital, 1021 South 6th Street, 232-0021

Union Hospital, 1606 North 7th Street, 232-0361

Katherine Hamilton Mental Health Center, 620 8th Avenue, 232-1181

NUMBER OF INDUSTRIAL PLANTS 140

RECREATIONAL FACILITIES

18 city parks, 3 city pools, 5 State Parks within 60 miles, one 18-hole municipal golf course, 3 country club golf courses, one race track on USAC circuit

TRANSPORTATION

Highways — U. S. 41, 140, 40; Interstate 70; State Roads 42, 46, 63

Railroads — Milwaukee Road, Penn-Central, Louisville & Nashville

Airlines — Allegheny Airlines, Hulman Field (commuter), Sky King Airport (Private)

Buslines — Greyhound, Trailways, Wabash Arrow Lines, Crown Transit, Bluebird Lines, Turner Coaches

RADIO STATIONS 9

TELEVISION STATIONS 3 (also Indiana Cable TV)

NEWSPAPERS 2 dailies, 1 weekly

POPULATION City 69,530; County—114,528

TERRE HAUTE

REALTOR®

Multiple Listing Association, Inc.

Andrews Company, The	17 South 6th Street	238-1402
Branam-Williams, Realtors	28 South 7th Street	232-6015
Buntin-Conley Agency, Inc.	2531 South 3rd Street	232-6077
C.D.I., Inc.	945 Chestnut Street	232-3327
Court House Realty	1466 Ohio Street	232-1433
Cronkhite, Paul Realty	811 Lafayette Avenue	234-7734
Dunlap, Chas. L. Realty	517 South 7th Street	232-3373
Helman, Larry Agency	1115½ Wabash Avenue	238-2526
Homestead Manor Realty Co.	111 South 13th Street	232-1355
Miller-Sargent-Miller Realtors	229 South 5th Street	232-3306
Newlin-Johnson Company, Inc.	601 Ohio Street	234-3746
Pfister & Company, Inc.	662 Ohio Street	232-5083

Maps (WV) - Terre Haute

WELCOME TO TERRE HAUTE

**Compliments of
Terre Haute
Multiple Listing Association, Inc.
and
Terre Haute Area Chamber of Commerce**

Community Affairs File REFERENCE DO NOT CIRCULATE

VIGO COUNTY MAP

LEGEND

- INTERSTATE HIGHWAY . . .
- U. S. HIGHWAY . . . . . .
- STATE HIGHWAY . . . . . .
- RECORDED SUBDIVISIONS . . 10

0 1 2 3
SCALE IN MILES

KEY TO COUNTIES

N
S

COPYRIGHT, ASHBURN MAPS INC.

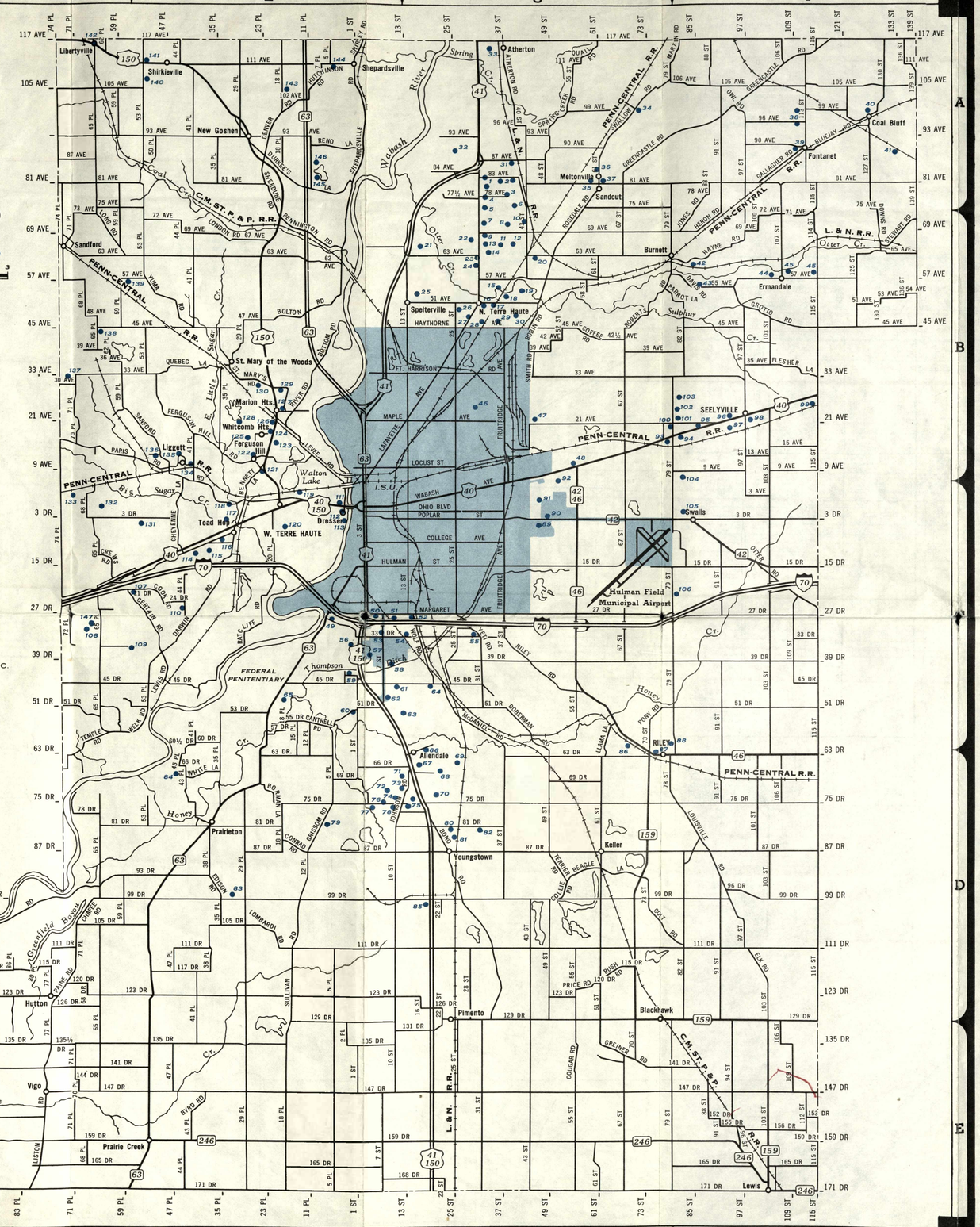

Compliments of
Terre Haute
Multiple Listing Association, Inc.
and
Terre haute
AREA CHAMBER OF COMMERCE
Community Affairs File
Special Collections

WELCOME TO
TERRE HAUTE

1977

TERRE HAUTE
AT THE
CROSSROADS OF THE NATION

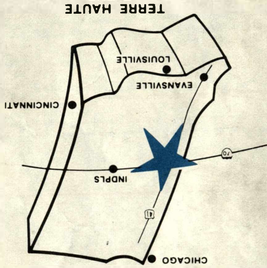



SAINT MARY OF THE WOODS COLLEGE

(Facts and Figures)

UTILITIES

Water
Terre Haute Water Works Corporation
234 South 8th Street
Phone: 232-1346
Deposit Required: $15

Electricity
Public Service Indiana
725 Wabash Avenue
Phone: 234-3726
Deposit Required: $20

Gas
Terre Haute Gas Corporation
632 Cherry Street
Phone: 234-1561
Deposit Required: $25 if residence has gas heat — $5 if residence does not have gas heating system

Telephone
General Telephone Company of Indiana
711 Poplar Street
Phone: 234-1511
Deposit Required: determined by applicants credit information
Installation charge: $10

Automobile License
Passenger Car: $12.25 for license plate ($6.25 is new to the State)
An excise tax on automobiles is charged in place of personal property tax. This excise tax must be paid at the license bureau before license plates may be purchased.

EDUCATION

Public Schools
Elementary — 29 schools
12,575 enrollment
Junior High — 7 schools
5,337 enrollment
Senior High — 5 schools
5,803 enrollment

Universities
Indiana State University
Rose-Hulman Institute of Technology
St. Mary-of-the-Woods College
Indiana Business College
Indiana Vocational Technical College

HOSPITALS

St. Anthony Hospital
1021 South 6th Street
232-0021

Union Hospital
1606 North 7th Street
232-0361

Katherine Hamilton Mental Health Center
620 8th Avenue
232-1181

NUMBER OF INDUSTRIAL PLANTS 140

RECREATIONAL FACILITIES

18 city parks, 3 city pools, 5 State Parks within 60 miles, one 18-hole municipal golf course, 3 country club golf courses, one race track on USAC circuit

TRANSPORTATION

Highways U. S. 41, 140, 40; Interstate 70, State Roads 42, 46, 63

Railroads Milwaukee Road, Penn-Central, Louisville & Nashville

Airlines Allegheny Airlines, Hulman Field (commuter), Sky King Airport (Private)

Buslines Greyhound, Trailways, Wabash Arrow Lines, Crown Transit, Bluebird Lines, Turner Coaches

RADIO STATIONS 9

TELEVISION STATIONS 3 (also Indiana Cable TV)

NEWSPAPERS 2 dailies
1 weekly

POPULATION City 69,530
County—114,528

VIGO COUNTY INDEX

CITIES & TOWNS

Allendale D-3
Atherton A-3
Blackhawk D-3
Burnett B-2
Coal Bluff A-4
Dresser C-2
Ermandale B-4
Ferguson Hill B-2
Fontanet A-4
Hutton D-1
Keller D-3
Lewis E-4
Libertyville A-1
Liggett B-2
Marion Hts. B-2
Meltonville A-3
New Goshin A-2
N. Terre Haute B-3
Pimenton D-3
Prairie Creek E-1,2
Prairieton D-2
Riley C-3
St. Mary of the Woods B-2
Sandcut A-3
Sanford B-1
Seelyville B-4
Shepardsville A-2
Shirkieville A-2
Spelterville B-3
Swalls C-4
Toad Hop C-2
Vigo E-1
W. Terre Haute C-2
Whitcomb Hts. B-2
Youngstown D-3

ROADS & STREETS

Atherton Rd. A-3
Beagle La. D-3
Bennett Rd. . . . . B, C-2
Bluejay Rd. A-4
Bolton Rd. B-2
Bono Rd. D-3
Borman La. D-2
Bottom Rd. B-2
Byrd Rd. E-2
Cafee Rd. D-1
Cantrell Rd. C-2
Certain Rd. C-2
Cheyenne La. C-2
Coffee Rd. B-2
College Ave. C-3
Collie Rd. D-3
Colt Rd. D-3, 4
Conrad Rd. D-2
Cook Rd. C-2
Cougar Rd. E-3
Crews Rd. C-1
Darwin Rd. C-2
Davis Rd. B-4
Denver Rd. A-2
Doberman Rd. C-3
Downs Rd. . . . . A, B-4
Durkee's La. A-2
Edison Rd. D-2
Elk Rd. D-4
Ferguson Hill Rd. B-2
Ferry Rd. E-1
Flesher La. B-4
Ft. Harrison Rd. B-2, 3
Fruitridge Ave. . . . . B, C-3
Gallagher Rd. . . . A-4
Greencastle Rd. A-3, 4
Greiner Rd. E-3
Grissom Rd. D-2
Grotto Rd. B-4
Hayne Rd. B-4
Haythorne. B-3
Heron Rd. B-4
Hulman St. C-2, 3
Hutchinson Rd. . . . A-2
Johnson Rd. D-2, 3
Jones Rd. . . . . A, B-4
Lafayette Ave. B-2, 3
Levee Rd. B-2
Lewis Rd. C-2
Liston Rd. E-1
Llama La. . . . . C, D-3
Locust St. B-3
Lombardi Rd. . . . D-2
London Rd. B-2
Long Rd. B-1
Louisville Rd. . . . D-4
Maple Ave. B-2, 3
Margaret Ave. . . . C-3
Martin Rd. A-3, 4
McDaniel Rd. . . . C-3
Ohio Blvd. C-3
Otter Rd. C-4
Owl Rd. A-4
Paine Rd. D-1
Paris Rd. B-1, 2
Parrot La. B-3, 4
Pennington Rd. . . B-2
Pony Rd. C-3
Poplar St. C-3
Price Rd. D-3
Quail Rd. A-3
Quebec La. B-2
Ratcliff Rd. C-2
Reno La. A-2
Riley Rd. C-3
River Rd. B-2
Roberts Rd. B-3
Robertson Rd. . . . D-1
Robin Rd. B-3
Rosedale Rd. . A, B-3
Rush Rd. D-3
St. Mary's Rd. . . B-2
Sanford Rd. B-2
Shepardsville Rd. A-2
Sheridine Rd. . . . A-2
Shirley Rd. A-2
Smith Rd. B-3
Spring Creek Rd. A-3
Stewart Rd. B-4
Sullivan Rd. . . . D-2
Swallow Rd. A-3
Temple Rd. C-1
Terrier Rd. D-3
Wabash Ave. C-3
Welk Rd. C-2
White La. D-2
Wolf Rd. C-3
Yett Rd. C-3
Yuma Rd. B-2
1st St. . . A, C, D, E-2
2nd Pl. E-2
3rd Ave. C-4
3rd Dr. C-1, 2, 4
3rd St. C-2
5th Pl. . . . . A, D, E-2
7th Pl. A-2
7th St. . . . . C, E-2
9th Ave. B-1, 4
10th St. . . . . D, E-2
11th Pl. . . . . A, E-2
12th Pl. . . . . C, D-2
13th Ave. B-2, 4
13th St. A-2; B-2, 3; C-3; E-2, 3
15th Ave. B-4
15th Dr. C-1, 3, 4
15th Pl. C-2
16th St. D-3
18th Pl. . A, C, D, E-2
20th Pl. C-2
21st Ave. . . . B-1, 3, 4
21st Dr. C-2
22nd St. . . . . D, E-3
23rd Pl. . . . . A, E-2
24th Dr. C-2
25th St. . A, B, C, E-3
27th Dr. C-1, 3, 4
28th St. D-3
29th Pl. . A, B, D, E-2
30th Ave. B-1
31st St. . . . . C, E-3
33rd Ave. B-1, 2, 3, 4
33rd Dr. C-2, 4
35th Ave. B-4
35th Pl. . . . . A, B, C, D, E-2
36th Ave. B-1
37th St. . A, C, D, E-3
38th Pl. D-2
39th Ave. . B-1, 2, 3
39th Dr. . . . C-1, 3, 4
40th St. A-3
41st Pl. . A, B, C, D-2
42nd Ave. B-3
42 1/2 Ave. B-3
43rd Pl. . . . . A, D, E-2
43rd St. . . . B, D, E-3
44th Pl. . . . . B, C, E-2
45th Ave. . B-1, 2, 3, 4
45th Dr. . C-1, 2, 3, 4
45th Pl. D-2
47th Ave. B-2
47th Pl. . . . A, D, E-2
48th Ave. B-1
48th St. A-3
49th St. . . . A, D, E-2
50th Pl. A-2
51st Ave. . . B-3, 4
51st Dr. . C-1, 2, 3, 4
52nd St. B-3
53rd Ave. B-4
53rd Dr. C-2
53rd Pl. . . . . A, B, C, D-2
54th Ave. B-4
55th Ave. B-4
55th Dr. C-2
55th St. . A, C, D, E-3
57th Ave. . B-1, 2, 3, 4
57th Dr. C-2
58th St. B-3
59th Pl. . A, B, D, E-1
60th Dr. C-2
60 1/2 Dr. C-2
61st St. . A, B, D, E-3
62nd Ave. B-2
62nd Pl. . . . . A, B-1
63rd Ave. . . B-1, 2, 3
63rd Dr. C-1, 4; D-1, 2, 3, 4
65th Ave. B-4
65th Pl. . . . . A, B, C, D, E-1
66th Dr. D-2
67th Ave. B-2
67th St. . . . B, C, E-3
68th Pl. . B, C, D, E-1
69th Ave. . B-1, 2, 3, 4
69th Dr. D-2, 3
70th Pl. . . . . B, E-1
70th St. E-3
71st Ave. B-4
71st Pl. . . A, B, D, E-1
72nd Ave. A-4; B-2, 4
72nd Pl. C-1
73rd Ave. . . . . A, B-1
73rd St. . A, C, D, E-3
74th Pl. . . . A, C, D-1
75th Ave. . . . A-1, 3, 4
75th Dr. . D-1, 2, 3, 4
77th Pl. . . . . D, E-1
77th St. B-3
77 1/2 Ave. A-3
78th Ave. . . . A-3, 4
78th Dr. D-1
78th St. D-3
79th St. . A, B, C, E-3
80th Pl. D-1
81st Ave. A-1, 2, 3, 4
81st Dr. . . . D-1, 2, 3
82nd St. . . . . B, D-4
83rd Ave. A-3
83rd Pl. E-1
84th Ave. A-3
85th St. . . . . A, E-4
86th Pl. D-1
87th Ave. A-1, 3
87th Dr. . D-1, 2, 3, 4
88th St. . . . . A, E-4
90th Ave. A-3, 4
91st St. . A, C, D, E-4
93rd Ave. . A-2, 3, 4
93rd Dr. D-2
94th St. E-4
95th Pl. . . . . D, E-1
96th Ave. A-3, 4
96th Dr. D-4
96th St. E-4
97th St. . A, B, D, E-4
99th Ave. A-3, 4
99th Dr. . D-1, 2, 3, 4
100th St. . . . . A, B-4
101st Pl. D-1
101st St. D-4
102nd Ave. A-2
103rd St. . . . . B, C, D, E-4
105th Ave. A-1, 4
105th Dr. . . . D-1, 2
105th Pl. D-1
106th Ave. A-4
106th Pl. D-1
108th St. . . A, D, E-4
107th Pl. E-1
107th St. B-4
108th St. . A, C, E-4
111th Ave. . A-2, 3, 4
111th Dr. . . D-1, 2, 4
112th St. E-4
113th Pl. E-1
113th St. A-4
114th St. B-4
115th Dr. D-1, 3
115th St. . . . . A, B, C, D, E-4
117th Ave. A-1, 2, 3, 4
117th Dr. D-1, 2
119th Pl. E-1
120th Dr. D-1, 3
121st St. A-4
123rd Dr. D-1, 2, 3, 4
125th St. B-4
126th Dr. D-1, 3
127th St. A-4
129th Dr. . . D-2, 3, 4
130th St. . . . . A, B-4
131st Dr. E-3
133rd St. A-4
135th Dr. . . E-1, 2, 4
135 1/2 Dr. E-1
136th St. . . . . A, B-4
139th St. A-4
141st Dr. . . E-1, 3, 4
144th Dr. E-1
147th Dr. . . . E-1, 2, 4
152nd Dr. E-4
153rd Dr. E-1, 4
155th Dr. E-4
156th Dr. E-4
159th Dr. . E-1, 2, 3, 4
165th Dr. . . E-1, 2, 4
168th Dr. E-3
171st Dr. . . E-1, 2, 4

SUBDIVISION NAMES

1. Rodighiero's A-3
2. Broadlands . . A-3
3. Northway Park A-3
4. Marquette Farm A-3
5. Bartley A-3
6. Cemar Estates A-3
7. Progress Acres B-3
8. Rose Hill Gardens B-3
9. Plainview . . . B-3
10. Tera North. . B-3
11. Imperial Gardens. B-3
12. Springwood. . B-3
13. Apache Acres B-3
14. Creal's B-3
15. Bauer's B-3
16. Phillips B-3
17. Elroy B. Smith's B-3
18. Ellsworth Paper Co. B-3
19. Morris Mobile Home B-3
20. Johnson B-3
21. Howard's . . . B-3
22. Shawville . . B-3
23. Orth's B-3
24. Markle's . . . B-3
25. Connery's Land Co. B-3
26. Graston . . . B-3
27. Lafayette Acres B-3
28. Hollywood . . B-3
29. Owendale . . B-3
30. Englewood . B-3
31. Redbud Parkway A-3
32. Northwood . A-3
33. Picatti A-3
34. Arco A-3
35. Green Meadows Mobile Home Estates . . A-3
36. Meltonville A-3
37. Sandcut Farm A-3
38. Warhurst . . A-4
39. Coal Bluff Mining Co. . . . A-4
40. Edgar Coal Co. A-4
41. Swope A-4
42. Yeager's . . . B-4
43. Glen Oak . . . B-4
44. Ehrmandale B-4
45. Ehrman Coal Co. B-4
46. Maplewood Mobile Estates B-3
47. Amber Valley B-3
48. Robinwood. . B-3
49. Vrydagaghs C-2
50. Miller. C-2
51. Ardmore . . . C-2
52. Tuttles C-3
53. Meyer's . . . C-2
54. Davis Gardens C-3, 3
55. Country Aires Mobile . . . C-3
56. Robert E. Lee Gardenview C-2
57. Hall's C-2
58. Maryland . . C-2
59. Alan Acres. C-2
60. Dowden Acres C-2
61. Marywood C-2, 3
62. Southport . . C-2
63. Southwood . . C-3
64. Spring Hill Estates . . . C-3
65. Oak Grove. . C-2
66. Allendale . . . . . C, D-3
67. Happehll Community . . . D-3
68. Woodgate . . . D-3
69. Woodgate East D-3
70. Lakeview Estates . . . D-3
71. Honey Hills D-2, 3
72. Ellenwood . . D-2
73. Brookside Estates . . . D-2
74. Kingswood . . D-2
75. Deerfield . . D-3
76. Robinson Farm D-2
77. Sycamore Knolls D-2
78. Colonial Park D-2
79. Spring Valley Estates. . . D-2
80. Chauncey Carr D-3
81. Youngstown Meadows. . D-3
82. Shiloh Park D-3
83. Holly Hills D-2
84. Rocky Acres Mobile . . . D-2
85. Sycamore Acres D-2
86. Caskway's Mobile . . . . . C, D-3
87. Nattkemper . . . . . C, D-3
88. Lakewood C-3, 4
89. Terra Vista C-3
90. Lincolnshire C-3
91. Merrill. . . . C-3
92. Woodridge . . . . . B, C-3
93. Burgan . . . B-3
94. Felling B-4
95. Charles U. Moore. . . . B-4
96. Modesitt & Lehner's. . B-4
97. Adam's B-4
98. Grimes's. . . B-4
99. Miami B-4
100. East Glenn B-3, 4
101. Everman's B-4
102. Glen Dell. . B-4
103. Sunset. . . . B-4
104. Glen Ayr. . . B-4
105. Gospel Grove C-4
106. Stewart Place C-4
107. Ratcliffe Acres C-2
108. Maplewood C-1
109. Elizabeth R. Williams C-1, 2
110. Dresser Place C-2
111. Taylor. C-2
112. Sheet's . . . C-2
113. Dills C-2
114. Araminta . . C-2
115. Woodland . . C-2
116. Larimer's. C-2
117. Ratcliffe . . . C-2
118. Wagner Place C-2
119. Rose & Dailey's C-2
120. Goodman & Hirschler's C-2
121. Vigo-Clay. . B-2
122. Ferguson Hill B-2
123. Hodger's . . B-2
124. Higginbottom B-2
125. Whitcomb Hts. B-2
126. Smith B-2
127. Marion Hts. B-2
128. W. E. May B-2
129. Fairview Hts. B-2
130. Mary Palmer B-2
131. Kenwood . . C-2
132. Windemere C-1
133. Grand City. C-1
134. May's B-2
135. Liggett Pl. . B-2
136. McNutt . . . B-2
137. Art Estate. . B-1
138. Elizabeth . . B-1
139. Argast . . B-1, 2
140. Shirkie . . . A-2
141. Pittengers. A-2
142. McReynolds A-1
143. Champion . A-2
144. Shore's . . . A-2
145. Miller's Sub A-2
146. Kriaymn Woods A-2
147. Westwood . C-1

REALTOR®

TERRE HAUTE

Multiple Listing Association, Inc.

Andrews Company, Inc., The
17 South 6th Street 238-1402

Branam-Williams, Realtors
601 South 3rd Street 232-6015

Call Conley For Real Estate
2531 South 3rd Street 238-2991

C. D. I., Inc.
945 Chestnut Street 232-3327

Court House Realty
1466 Ohio Street 232-1433

Cronkhite, Paul Realty
811 Lafayette Avenue 234-7734

Dunlap, Chas. L. Realty
517 South 7th Street 232-3373

Garry R. Gibson Real Estate
416 North 13th Street 235-7271

Grafe, Pete and Associates, Inc.
7th and Seabury Streets 232-3346

Larry Helman Agency,
"Has The Key", Inc.
400 Ohio Street 238-2526

Homestead Manor Realty Co.
111 South 13th Street 232-1355

Miller-Sargent-Miller Realtors
229 South 5th Street 232-3306

Century 21, by Monte Sims, Inc.
1601 South 3rd Street 234-1515

Newlin-Johnson Co., Inc.
Gallery of Homes
601 Ohio Street 234-3746

Pfister Company
711 Ohio Street 232-5083

Sterling Realty
679-681 Ohio Street 234-7736

Thompson-Kirchner, Realtors
1215 Wabash Avenue 238-1771

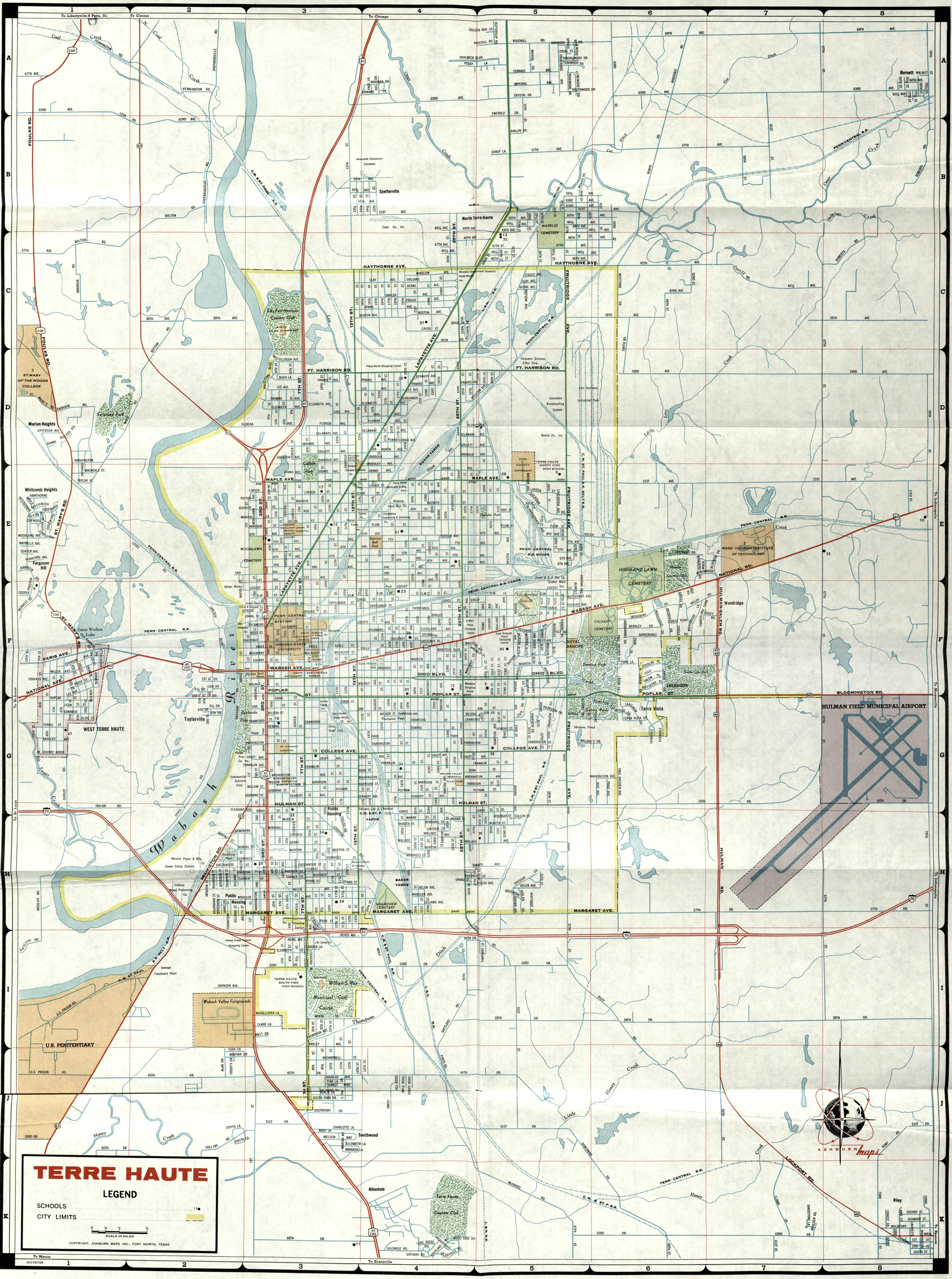
TERRE HAUTE
LEGEND
SCHOOLS
CITY LIMITS
SCALE IN MILES
COPYRIGHT, ASHBURN MAPS INC., FORT WORTH, TEXAS
1972 EDITION
ASHBURN maps
To Libertyville & Paris, Ill.
To Clinton
To Chicago
To Merom
To Evansville
To St. Louis
To Indianapolis
To Mooresville
To Spencer
Wabash River
North Terre Haute
Spelterville
Burnett
Marion Heights
Whitcomb Heights
Ferguson Hill
West Terre Haute
Taylorville
Terra Vista
Woodridge
Lincolnshire
Southwood
Allendale
Riley
HULMAN FIELD MUNICIPAL AIRPORT
ROSE-HULMAN INSTITUTE OF TECHNOLOGY
INDIANA STATE UNIVERSITY
ST. MARY OF THE WOODS COLLEGE
HIGHLAND LAWN CEMETERY
CALVARY CEMETERY
WOODLAWN CEMETERY
GRANDVIEW CEMETERY
MARKLES CEMETERY
U.S. PENITENTIARY
Wabash Valley Fairgrounds
William S. Rea Municipal Golf Course
Terre Haute Country Club
Elks Fort Harrison Country Club
Deming Park
Collett Park
Sycamore Park
Fairbanks Park
Dobbs City Park
Spencer Ball Park
TERRE HAUTE SOUTH VIGO HIGH SCHOOL
TERRE HAUTE NORTH VIGO HIGH SCHOOL
VIGO COUNTY INFIRMARY
PENN-CENTRAL STATION
PENN-CENTRAL R.R. SHOPS
PENN-CENTRAL R.R.
C.M. & ST. PAUL R.R.
L. & N. R.R.
WABASH AVE.
NATIONAL RD.
OHIO BLVD.
POPLAR ST.
MAPLE AVE.
HAYTHORNE AVE.
FT. HARRISON RD.
COLLEGE AVE.
HULMAN ST.
MARGARET AVE.
FRUITRIDGE AVE.
LAFAYETTE AVE.
3RD ST.
7TH ST.
13TH ST.
25TH ST.
HULMAN-SALEM RD.
BLOOMINGTON RD.
LOCKPORT RD.
FOULKS RD.
ST. MARY'S RD.

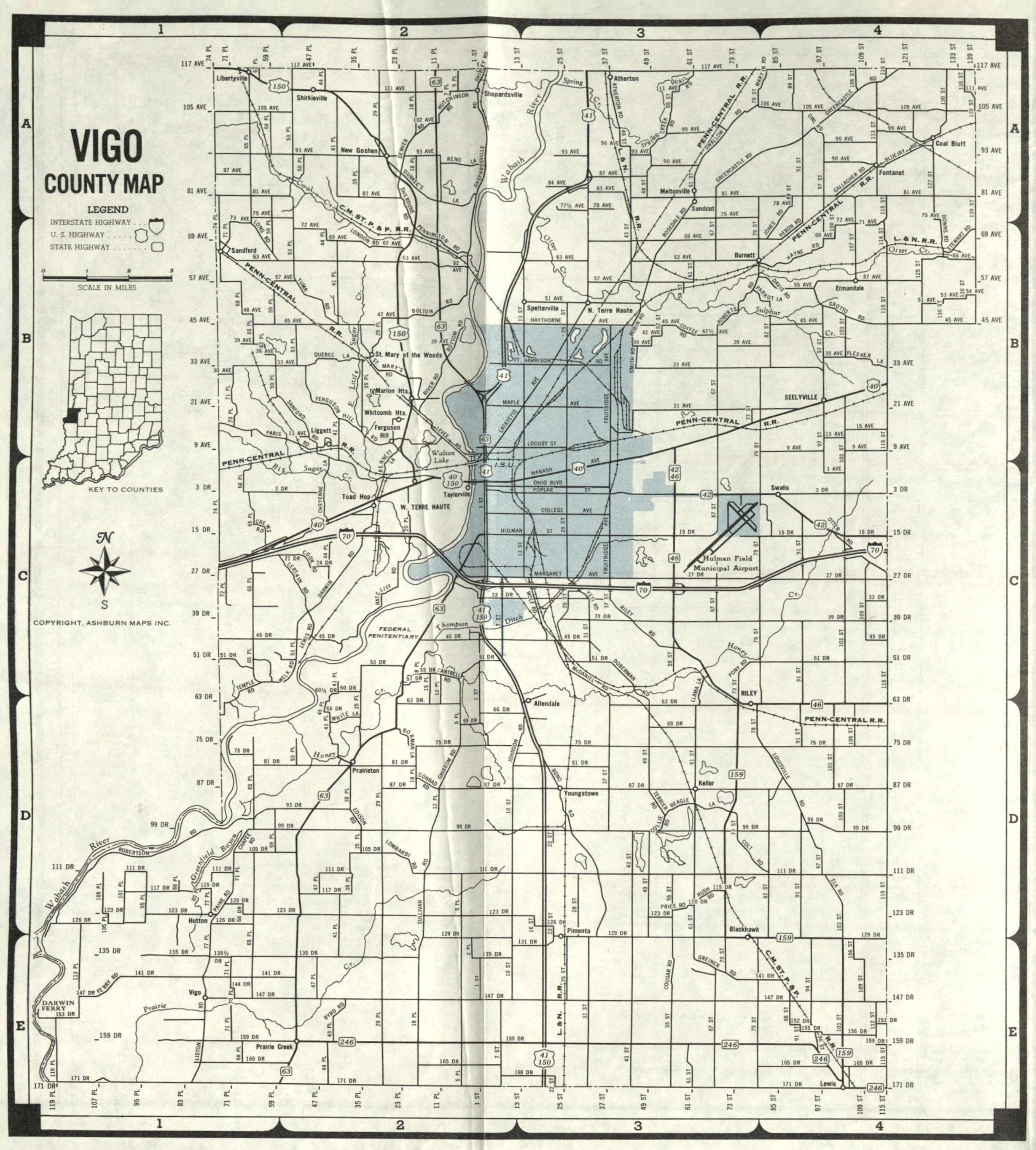

Terre Haute
CENTER of the
WABASH VALLEY

CULTURAL · HISTORICAL · INDUSTRIAL · EDUCATIONAL





Map of Terre Haute File #2 Ref. Desk

WELCOME TO TERRE HAUTE

Community Affairs File

Terre Haute
CENTER of the
WABASH VALLEY

CULTURAL · HISTORICAL · INDUSTRIAL · EDUCATIONAL

REFERENCE
DO NOT CIRCULATE

Compliments of
Terre Haute
Multiple Listing Association, Inc.
and
Terre Haute Area Chamber of Commerce

STREET INDEX

A

Adams.......... D-1
Adams Blvd.. F, G-5
Alkman Pl...... F-5
Alan Dr........ J-2
Amo Ct......... K-8
Arcadia Dr..... F-6
Arleth St....... H-2
Arlington Rd.... J-3
Ash St.... E-3, 4, 5
Ashland Ave.... F-5
Avalon Dr...... H-5
Avalon Rd...... B-5
Azalea Dr...... J-3

B

Barbara Dr..... A-4
Barbara Lane
.... J-3, 4
Barbour Ave.
.... D-3, 4, 5
Barbour Rd..... C-1
Barton Ave.
.... F, G, H-4
Beech St.. E-3, 4, 5, 6
Beechwood...... E-1
Bennett Rd..... F-1
Berkley Dr..... F-6
Berne Ave... C-4, 5
Blaine Ave..... E-4
Blakely........ F-5
Blankenbaker Ave.
.... E-5
Bloomington Rd.
.... F-8
Bluebird Dr... E-6, 7
Bogart Dr...... G-5
Bolton Rd.. B-2; C-1
Boring St... H-2, 3
Boston Ave..... C-4
Bottom Rd... C, D-2
Boulder Rd..... K-7
Bourne Ave... E, F-5
Briarwood Lane
.... F-6
Brooks Ave..... G-4
Brown Ave.
.... F, G, H-5
Buckeye St.
...... E-2, 3, 4, 5
Bush Lane...... D-3
Buttercup Rd.... A-5
Butternut Ave... F-5

C

Canal.......... K-8
Canal St....... F-3
Candy Lane..... B-5
Cantrell Rd.... J-2
Carl Ave.... D-3, 4
Cedar St.... E-3, 4
Center Ave..... E-1
Center St.
...... D, E, G, H-3
Central Ave.... E-3
Ceral Ct....... A-5
Charlotte Lane... J-3
Chase St.... F-3, 4
Cherry Ave..... F-5
Cherry St.. F-3; K-8
Cherry Grove, W.
.... G-1
Cherry Wood.... J-4
Chestnut St.
.... F-2, 3, 4
Chickadee Dr... E-6
Church......... F-1
Circle Dr...... F-6
Circle Turn.... F-6
Clark Lane..... I-3
Clay Ave.... C-4, 5
Cleveland Ave.. F-4
Coffee Rd...... C-7
College Ave.. G-3, 5
Collett Ave.
.... D-3, 4, 5
Collins Rd..... J-2
Cooper......... F-1
Crawford St.
.... G-3, 4, 5
Cresthill Rd.... K-4
Cross St....... C-4
Cruft Ave.. F-3, 4, 5
Crystal Dr..... A-5
Cullen Ct...... H-5
Curley Rd...... G-1

D

Dahlen Ave..... C-4
Dean St... G-3, 4, 5
Dee Dr......... A-4
Delaware Ave.
.... D-3, 4, 5
Delphyn Dr..... C-4
Deming Dr... F-5, 6
Deming St.. G-3, 4, 5
Demorest.... H-2, 3
Diamond....... K-8
Dillman St..... H-2
Dimmick Ave.
.... H-4, 5
Doberman Rd.
.... J-5, 6; K-6
Douglas Ave.... J-3
Douglas Pl..... F-6
Dresser Dr.
...... F, G-2; H-5
Drexmore...... H-5
Duane Ave.. D, E-4

E

Eagle St.... F-3, 4
Eddie Dr....... C-4
Edgebrook Ave.. E-5
Edgemont...... E-1
Edgewood...... E-1
Edwards....... G-1
Elizabeth Ave.
.... D-3, 4
Elizabeth Lane
.... J-3, 4
Elizabeth St.... I-3
Elm St.... F-3, 4, 5
Elmwood....... E-1
Ely Dr......... F-5
Emerald Dr..... A-5
Ernest Dr...... K-8

F

Fairview Rd.... D-1
Farrington St.
.... F-3, 4, 5
Ferndale Ct.... G-6
Ferndale Dr.... G-6
Ferris St...... G-1
Florida Ave.
...... D-2, 3, 4, 5
Ft. Harrison Rd.
.... D-3, 5
Foulkes Ave.... F-1
Foulks Dr...... H-3
Foulks Rd.. B, C, D-1
Franklin Ave.. G-2, 3
Franklin St.
.... F-3, 4, 5
Frisco Ave..... C-4
Fruitridge Ave.
...... A, C, E, G-5

G

Gannon Rd...... E-1
Garden Lane.... I-3
Gardendale Dr... F-6
Gardendale Rd... F-6
Garfield St... D, E-3
Gateway Rd..... K-4
Gilbert Ave... F, G-4
Gilchrist Rd.... K-4
Golden Rod Lane
.... A-4, 5
Grand Ave.... E-3, 4
Grant St....... H-3
Greenwood St.
.... H-2, 3
Grove.......... K-8

H

Halt Dr........ H-3
Hamilton Dr.... G-6
Hampton Ave.... H-5
Hancock St..... E-3
Harding St.. G-3, 4, 5
Harrington..... H-3
Harrison St.
.... F-3, 4, 5
Hawk St........ C-5
Hawthorne..... E-1
Haythorne Ave.
.... C-4, 5, 6
Heck Dr........ C-4
Heinl Ave...... I-3
Helen Ave.. H-3, 4, 5
Hendricks St... E-4
Hickory Ave.... F-5
Hickoryhill.... K-4
Highland Ave... E-1
Highland Rd.... K-4
Hill Rd........ F-6
Hillside Ave.... D-1
Home Ave...... F-5
Howard Dr..... A-4
Hudson Ave.... F-5
Hulman Rd..... H-7
Hulman St.. G-3, 4, 5
Hulman-Salem Rd.
.... F-7

I

Idaho St... G-3, 4, 5
Ijams Dr....... H-2
Imperial Ave... A-5
Indiana Ave.... D-3
Interurban..... E-1

J

Jackson Blvd... F-5
Jackson St..... H-2
Jefferson Ave.. D-1
Jefferson St.... H-2
Johnson Ave.
.... F-1, 2
Joyce Dr....... C-4
Judith Lane... J-2, 3

K

Kennedy Ave... D-4
Kent Ave....... F-4
Kester Ave..... E-5
Krumbhar St.... H-2
Kussner St.. H-3, 4, 5

L

Lafayette...... K-8
Lafayette Ave.
..... C, D-4; E, F-3
Lakeview Dr.... G-6
Lawrin Dr., E... F-6
Lawrin Dr., W... F-6
Layher Ave..... H-3
Lee Ave... D-3, 4; F-1
Leek Rd.. A-1; B-1, 2
Leeland Ave.. F, G-4
Leon St........ G-1
Levee Rd.. E, G, H-2
Liberty Ave... F-3, 4
Lincoln St.... H-3, 4
Linden St.. E-3, 4, 5
Llami Lane..... K-7
Lockport Ave.
.... H-3, 4
Lockport Rd... J, K-7
Locust St.. F-3, 4, 5
Loma Linda..... E-1
Lone Ridge Rd.. K-4
Luckett........ E-4

M

Mackeals St.... E-1
Maclesville.... F-1
Madison Blvd... F-5
Mahan St....... H-4
Maiden Lane.. E-2, 3
Main.......... K-8
Mallard Lane... B-5
Malone's Dr.. G-5, 6
Maple......... E-1
Maple Ave.. E-3, 4, 5
Maple Wood.... J-4
Margaret Ave.
...... H-3, 4, 5, 6
Marian Way.... J-3
Marigold Dr.... F-6
Marigold Pl... F-4, 5
Mariposa Blvd.. F-5
Mariposa Dr.. F-4, 5
Marley Ave..... I-3
Mar Lane....... J-3
Mayelle Ave.... E-1
Mayfair Dr... J-2, 3
McAllister Lane
.... F-7
McCampbell St.. J-3
McCullough Ave.
.... D-3
McDaniel Rd.... K-5
McIlroy Ave.. F, G-1
McKeen St.. H-3, 4, 5
McKinley Blvd.. F-5
Meadows Ct.. F, G-5
Meadows Dr.... F-5
Melissa Way.... J-3
Miller Ave..... F-1
Minshall St.. H-3, 4
Monroe Blvd.... F-5
Monterey Ave.
.... F, G-4
Morris Dr...... B-5
Morton St... H-3, 4
Mulberry St.
.... F-3; K-8

N

National Ave... F-1
National Rd.... E-7
Nitche Dr...... G-6
North Ave...... D-4

O

Oak Dr......... G-5
Oak St.... G-3, 4, 5
Oakland Ave.... F-5
Oakwood Dr.... A-5
Ohio........... F-3
Ohio Blvd.... F-4, 5
Old Gannon Rd.. F-1
Olive St....... G-1
Orchard...... D, E-1
Orchard St..... F-4
Orleans....... C-4
Osborne St..... G-3

P

Page Lane..... A-4
Paige Ave...... G-6
Paris Ave...... F-1
Park Dr., E.... J-3
Park Dr., S.... J-3
Park Lane...... F-6
Park St... G-3, 4, 5
Parkview Dr.... G-5
Parkview Rd.... G-5
Patrick Ave..... E-4
Paul Dresser Ave.
.... F, G-6
Peggy Lane... A-4, 5
Pennington Rd.
.... A-1, 2
Pennsylvania Ave.
.... D-4
Peyton St.... E-2, 3
Phillips..... E-3, 4
Phylbeck Blvd.
.... A-4, 5
Pine Lane...... J-3
Pinewood Dr.... A-5
Pinto Rd....... J-4
Pleasant Ave.. G-2, 3
Plum St..... E-4, 5
Pony Rd........ J-8
Poplar St.
..... F-3, 4, 6; G-1
Portefield St.... E-3
Potomac Ave.... F-5
Prairie Ave.
...... D-3, 4, 5, 6
Prairieton Rd... H-1
Preston...... E, F-1
Preston St... H-2, 3
Prospect Ave., E.
.... H-3
Prospect Ave., W.
.... G-4; I-3
Push St........ H-3
Putnam St.. F-3, 4, 5

R

Ratcliff Ave.... G-1
Ratcliff Rd... H, I-1
Red Wood...... J-4
Reisman Rd... K-1, 2
Rice Ave....... G-6
Ridge Rd..... F-6, 7
Riggs St....... F-1
Rigney Rd...... K-2
Riley Ave...... F-5
Riley Rd....... I-6
River Rd..... D-1, 2
Roberts Rd... B, C-8
Robin Rd....... B-6
Robinwood... E-6, 7
Rose.......... F-5
Rosebud Ct..... H-5
Rosedale Rd.... A-6
Rosehill Rd.. A-4, 5
Rosewood Dr... A-5
Ross St........ F-3
Royce Ave.. G-3, 4, 5
Royce St....... I-3
Rutledge Pl.... F-6

S

St. Mary's Rd.
.... D, E, F-1
Salem Pl....... F-6
Samson Blvd... F-2
Sandalwood Dr.. A-5
Sandstone Lane.. K-7
Savine........ G-6
Seabury Ave.. G-3, 4
Seaburger...... D-4
Shepardsville Rd.
.... A, B-2
Sheridan Dr.... E-5
Shetland Rd.... I-4
Shields Ave.... H-5
Sibley...... F-4, 5
Silvan........ E-1
Smith......... J-4
Smith Rd... C, D-6
South St....... K-8
Southport Dr... J-3
Southwood Dr.
.... A-5, 6
Spang Ave..... C-4
Spang St.... H-3, 4
Spruce........ A-5
Spruce St.
...... F-2, 3, 4, 5
Stacey Ave..... C-5
Steeton Ave.. D-4, 5
Stewart St..... H-3
Sumner Ave.... F-1
Sunny Ravine... E-1
Sunset Pike.... G-3
Swan St....... G-3
Sycamore St.. F-3, 4

T

Talisman Rd.... J-3
Taylor Rd...... G-1
Taylor St...... E-1
Teakwood Dr... A-5
Terrace Ave.... A-5
Terra Vista Dr.. G-6
Thomas Ave.... D-3
Thompson Ave.
.... G-4; I-3
Thompson St.... H-2
Timberlane Turn
.... F-6, 7
Timpenny Lane.. I-5
Tippecanoe St.
.... F-3, 4, 5
Todd St........ F-6
Trudy's Dr..... J-2
Turner St... H-2, 3

U

U.S. Prison Rd.
.... I, J-1

V

Valley Rd.... F-6, 7
Van Buren Blvd.
.... F-5
Vermont St..... K-8
View Ave....... F-4
Vine........... K-8
Voorhees St.
.... H-2, 3, 4

W

Wabash Ave.
.... F-3, 5, 6
Wahoo Dr...... A-5
Wallace Ave.. H-4, 5
Walnut........ A-8
Walnut St.... F-3, 4
Warren St.... F-4, 5
Washington
.... D-1; K-8
Washington Ave.
...... F-3, 4, 5, 6
Water St.... E, F-2
Watson Ave.. C, E-5
Westpark Dr.. C, E-6
Wheeler Ave.
.... H-2, 3, 4
Whitcomb Blvd.. D-3
Willow St...... F-3
Winslow Ave.... C-4
Wilson Dr...... G-5
Wilson St.. G-3, 4, 5
Winthrop St.... H-5
Wolf Rd........ I-4
Woodbine Dr.... F-6
Woodland Ave... E-1
Woodlawn Ave... E-3
Woodley Ave.... D-4
Woodridge Dr... F-6
Wood Side Way.. K-4
Wren.......... E-6

Y

Yeti Rd... H-4, 5; I-5
York Dr........ J-2

NUMBERED STREETS

1st Ave...... E-3, 4
1st Dr......... F-2
1st St...... E-3; F-1, 3; G, H, J-3; K-3, 8
2nd Ave... E-2, 3, 4
2nd Dr......... F-2
2nd St.
.... E, F, G, H-3; K-8
2 1/2 Dr....... F-2
3rd Ave..... E-3, 4
3rd Dr......... F-2
3rd Pl....... F, G-2
3rd St.
.. E-3; F, G-1, 3; H-3
3 1/2 Dr....... G-2
4th Ave... E-3, 4, 5
4th Dr......... G-2
4th Pl....... F, G-2
4th St.
D, E-3; F, G-1, 3; H-3
5th Ave...... E-4, 5
5th Dr......... G-2
5th Pl....... F, G-2
5th St......... D, E-3; F, G-1, 3; H, I-3
6th Ave.... E-3, 4, 5
6th Blvd....... H-3
6th St......... D, E-3; F, G-1, 3; H, I-3
6 1/2 St.
.... D, E, F, I-3
7th Ave.... E-3, 4, 5
7th St......... D, E-3; F, G-1, 3; H, J-3
8th Ave.... E-3, 4, 5
8th St....... D, E-3; F, G-1, 3; H, I, J-3
9th St....... E-3; F, G-1, 3; H, I, J-3
9 1/2 St....... H-3
10th St...... D, E, F-3; G-1, 3; H, I, J-3
10 1/2 St...... H-3
11th St.
.. D, E, F, G, H, I, J-3
11 1/2 St.... G, H-3
12th St.
.. D, E, F, G, H, I, J-3
12 1/2 St...... E-3
13th St........ B, C, E-3; F-1, 3; H, J-3
13 1/2 St..... B, C-3; D, E, F-3, 4; G, H-4
14th St.
B, C, D, F, G, H, J-4
14 1/2 St.
..... B, C, D, E, F-4
15th Dr.... G-6, 7, 8
15th Pl........ K-1
15th St.
... B, C, D, E, F, G-4
15 1/2 St...... D-4
16th St.
..... C, D, E, F, G-4
17th St.. C, D, F, G-4
18th Pl...... J, K-1
18th St.. C, F, G, H-4
19th St.
... C, D, E, F, G, H-4
20th St.. E, F, G, H-4
21st Ave... E-6, 7, 8
21st St.
... C, D, E, F, G, H-4
22nd St.
... C, D, E, F, G, H-4
23rd St.
... C, D, E, F, G, H-4
24th St.
... C, D, E, F, G, H-4
25th St.
... B, C, D, F, H, I-4
26th St.. D, E, F, H-4
27th Dr.... H-6, 7, 8
27th St.. D, E, G, H-4
28th St.... D, E, H-5
29th St.. D, E, G, H-5
29th St. Ct..... F-5
30th Dr........ I-4
30th St.
... C, D, E, F, G, H-5
30th St. Ct..... F-5
31st St.
.. C, E, F, G, H, I, J-5
31st St. Ct..... F-5
32nd St.. B, F, G, H-5
32nd St. Ct..... F-5
33rd Ave.... D-6, 8
33rd Dr.... I-3, 4, 5
33rd St...... B, G-5
33 1/2 St...... B-5
34th St.
..... A, B, C, F, G-5
35th St........ F-5
35 1/2 St...... C-5
36th St...... B, F-5
36 1/2 St...... B-5
37th St.
.. B, C, E, F, H, I, K-5
38th St.. B, C, E, G-5
39th Ave... C-2, 6, 8
39th Dr.... I-5, 6, 8
39th St...... B, E-5
40th St.... B, C, E-5
41st St........ B-6
42nd Ave...... C-6
42nd St........ E-5
42 1/2 Ave..... C-7
43rd St.
...... A, B, C-6; E-5
45th Ave...... C-6
45th Dr.. J-2, 3, 4, 5
46th Ave...... C-5
46 1/2 Ave.. C-4, 5, 6
47th Ave... C-1, 4, 5
48th Ave... C-4, 5, 6
48th St........ K-6
48 1/2 Ave... B-5, 6
49th Ave..... B-4, 5
49th St........ C-6
49 1/2 Ave.. B-4, 5, 6
50th Ave..... B-5, 6
51st Ave... B-4, 5, 6
51st Dr.... J-3, 5, 8
52nd Ave.... B-5, 6
52nd St........ C-6
52 1/2 Ave... B-3, 4
53rd Ave.... B-5, 6
53rd Dr........ J-1
53 1/2 Ave.. B-3, 4, 6
55th Ave..... B-3, 4
55th Dr........ J-1
55th St........ J-7
57th Ave... B-5, 6, 7
58th St........ B-7
61st St...... B, K-7
62nd Ave...... B-2
62 1/2 Ave..... A-8
63rd Ave.
.... A-1, 4, 6, 8
63rd Dr..... K-6, 7
64th Ave....... A-8
66th Dr........ K-3
67th Ave....... A-1
67th St.
.. A-7; C, D, F, G, I-8
69th Ave..... A-6, 8
73rd St........ K-8
76th St........ A-8
76 1/2 St...... A-8
77th St...... A, E-8
77 1/2 St...... A-8
78th St........ A-8
78 1/2 St...... A-8
79th St...... D, H-8

COLLEGES & UNIVERSITIES

1. Indiana State University.. F-3
2. Rose-Hulman Institute of Technology E-7
3. St. Mary's of the Woods..... D-1

SENIOR HIGH SCHOOLS

5. Schulte..... F-5
6. Terre Haute N. Vigo...... E-5
7. Terre Haute S. Vigo....... I-3

JUNIOR HIGH SCHOOLS

9. Concannon... F-1
10. Glenn...... E-8
11. Honey Creek K-3, 4
12. McLean..... E-3
13. Otter Creek C-5
14. Scott...... H-3
15. Wilson..... F-4

ELEMENTARY SCHOOLS

17. Collett..... E-3
18. Crawford... G-3
19. Cruft...... G-3
20. Davis Park.. F-4
21. Deming..... E-4
22. Fairbanks... H-3
23. Franklin.... F-4
24. Fuqua...... H-3
25. Greenwood.. H-3
26. Lange...... D-4
27. Lost Creek.. E-8
28. Maple Ave.. E-5
30. Meadows.... F-5
31. Montrose... G-4
32. Otter Creek C-5
33. Rankin..... D-4
34. Rea....... E-3
35. Sandison.... F-4
36. Sugar Grove H-5
37. Terre Town C-4
39. Thornton.... G-5
40. Warren..... E-4
41. W. Vigo.... G-1

COUNTY INDEX

ROADS & STREETS

Atherton Rd.... A-3
Beagle Lane... D-3
Bennett Rd.. B, C-2
Bluejay Rd..... A-4
Bolton Rd...... B-2
Bono Rd....... D-3
Borman Lane.. D-2
Bottom Rd..... B-2
Byrd Rd....... E-2
Cafee Rd...... D-1
Cantrell Rd.... C-2
Certain Rd..... C-2
Cheyenne Lane.. C-2
Coffee Rd...... B-3
College Ave.... C-3
Collie Rd...... D-3
Colt Rd...... D-3, 4
Conrad Rd..... D-2
Cook Rd....... C-2
Cougar Rd..... E-3
Crews Rd...... C-1
Darwin Rd..... C-2
Davis Rd...... B-4
Denver Rd..... A-2
Doberman Rd.. C-3
Downs Rd... A, B-4
Durkee's Lane.. A-2
Edison Rd..... D-2
Elk Rd........ D-4
Ferguson Hill Rd.
.... B-2
Ferry Rd...... E-1
Flesher Lane.. B-4
Ft. Harrison Rd.
.... B-2, 3
Fruitridge Ave.
.... B, C-3
Gallagher Rd... A-4
Greencastle Rd.
.... A-3, 4
Greiner Rd.... E-3
Grissom Rd.... D-2
Grotto Rd..... B-4
Hayne Rd...... B-4
Haythorne..... B-3
Heron Rd...... B-4
Hulman St... C-2, 3
Hutchinson Rd.. A-2
Johnson Rd.. D-2, 3
Jones Rd.... A, B-4
Lafayette Ave.
.... B-2, 3
Levee Rd...... B-2
Lewis Rd...... C-2
Liston Rd...... E-1
Llama Lane.. C, D-3
Locust St...... B-3
Lombardi Rd... D-2
London Rd..... B-2
Long Rd....... B-1
Louisville Rd.. D-4
Maple Ave... B-2, 3
Margaret Ave.. C-3
Martin Rd... A-3, 4
McDaniel Rd... C-3
Ohio Blvd..... C-3
Otter Rd...... C-4
Owl Rd........ A-4
Paine Rd...... D-1
Paris Rd.... B-1, 2
Parrot Lane.. B-3, 4
Pennington Rd.. B-2
Pony Rd....... C-3
Poplar St...... C-3
Price Rd...... D-3
Quail Rd...... A-3
Quebec Lane... B-2
Ratcliff Rd..... C-2
Reno Lane..... A-2
Riley Rd....... C-3
River Rd...... B-2
Roberts Rd.... B-3
Robertson Rd.. D-1
Robin Rd...... B-3
Rosedale Rd.. A, B-3
Rush Rd....... D-3
St. Mary's Rd.. B-2
Sanford Rd..... B-2
Shepardsville Rd.
.... A-2
Sherdune Rd... A-2
Shirley Rd..... A-2
Smith Rd...... B-3
Spring Creek Rd.
.... A-3
Stewart Rd..... B-4
Sullivan Rd.... D-2
Swallow Rd.... A-3
Temple Rd..... C-1
Terrier Rd.... D-3
Wabash Ave.... C-3
Welk Rd....... C-2
White Lane.... D-2
Wolf Rd....... C-3
Yeti Rd....... C-3
Yuma Rd...... B-2
1st St.. A, C, D, E-2
2nd Pl........ E-2
3rd Ave....... C-4
3rd Dr.... C-1, 2, 4
3rd St........ C-2
5th Pl.... A, D, E-2
7th Pl........ A-2
7th St...... C, E-2
9th Ave..... B-1, 4
10th St..... D, E-2
11th Pl..... A, E-2
12th Pl..... C, D-2
13th Ave.... B-2, 4
13th St........ A-2; B-2, 3; C-3; E-2, 3
15th Ave...... B-4
15th Dr.... C-1, 3, 4
15th Pl....... C-2
16th St....... D-3
18th Pl.. A, C, D, E-2
20th Pl....... C-2
21st Ave... B-1, 3, 4
21st Dr....... C-2
22nd St..... D, E-3
23rd Pl..... A, E-2
24th Dr....... C-2
25th St.. A, B, C, E-3
27th Dr.... C-1, 3, 4
28th St....... D-3
29th Pl.. A, B, D, E-2
30th Ave...... B-1
31st St...... C, E-3
33rd Ave.
.... B-1, 2, 3, 4
33rd Dr..... C-2, 4
35th Ave...... B-4
35th Pl.
..... A, B, C, D, E-2
36th Ave...... B-1
37th St.. A, C, D, E-3
38th Pl....... D-2
39th Ave... B-1, 2, 3
39th Dr.... C-1, 3, 4
40th St....... A-3
41st Pl.. A, B, C, D-2
42nd Ave...... B-3
42 1/2 Ave..... B-3
43rd Pl..... D, E-2
43rd St... B, D, E-3
44th Pl... B, C, E-2
45th Ave.. B-1, 2, 3, 4
45th Dr.. C-1, 2, 3, 4
45th Pl....... D-2
47th Ave...... B-2
47th Pl... A, D, E-2
48th Ave...... B-1
48th St....... A-3
49th St.... A, D, E-3
50th Pl....... A-2
51st Ave..... B-3, 4
51st Dr.. C-1, 2, 3, 4
52nd St....... B-3
53rd Ave...... B-4
53rd Dr....... C-2
53rd Pl.. A, B, C, D-2
54th Ave...... B-4
55th Ave...... B-4
55th Dr....... C-2
55th St.. A, C, D, E-3
57th Ave.. B-1, 2, 3, 4
57th Dr....... C-2
58th St....... B-3
59th Pl.. A, B, D, E-1
60th Dr....... C-2
60 1/2 Dr...... C-2
61st St.. A, B, D, E-3
62nd Ave...... B-2
62nd Pl..... A, B-1
63rd Ave... B-1, 2, 3
.... A, B, C, D, E-4
63rd Dr.
... C-1, 4; D-1, 2, 3, 4
65th Ave...... B-4
65th Pl.
..... A, B, C, D, E-1
66th Dr....... D-2
67th Ave...... B-2
67th St.... B, C, E-3
68th Pl.. B, C, D, E-1
69th Ave.. B-1, 2, 3, 4
69th Dr..... D, E-2
70th Pl....... D-2
70th St....... E-3
71st Ave...... A-4
71st Pl.. A, B, D, E-1
72nd Ave.
...... A-4; B-2, 3, 4
72nd Pl....... D-3
73rd Ave.... A, B-1
73rd St.. A, C, D, E-3
74th Pl.... A, B, C-1
75th Ave... A-1, 3, 4
75th Dr.. D-1, 2, 3, 4
77th Pl....... C-2
77th St....... E-2
77 1/2 Ave..... C-2
78th Ave.. A, B, C, E-3
78th Dr.... C-1, 3, 4
78th St....... D-3
79th St.. A, B, D, E-2
80th Pl....... D-1
81st Ave.
.... A-1, 2, 3, 4
81st Dr.... D-1, 2, 3
82nd St..... C-2, 4
83rd Ave...... B-4
83rd Pl....... E-1
84th Ave...... A-3
85th St....... B-1
86th Pl....... D-1
87th Ave.... A-1, 3
87th Dr... D-1, 2, 3
88th St..... A, E-4
90th Ave.... A-3, 4
91st St.. A, C, D, E-4
93rd Ave... A-2, 3, 4
93rd Dr....... D-2
94th St....... E-4
95th Pl...... D, E-1
96th Ave.... A-3, 4
96th Dr....... D-4
96th St....... E-4
97th St.. A, B, D, E-4
99th Ave.... A-3, 4
99th Dr.. D-1, 2, 3, 4
100th St.... A, B-4
101st Pl...... D-1
101st St...... D-4
102nd Ave..... A-2
103rd St.
...... B, C, D, E-4
105th Ave.... A-1, 4
105th Dr.... D-1, 2
105th Pl...... C-2
106th Ave..... A-4
106th Pl...... D-1
106th St... A, D, E-4
107th Pl...... E-1
107th St...... B-4
109th St... A, C, E-4
111th Ave.. A-2, 3, 4
111th Dr... D-1, 2, 4
112th St...... E-4
113th Pl...... E-1
113th St...... A-4
114th St...... B-4
115th Dr.... D-1, 3
115th St.
..... A, B, C, D, E-4
117th Ave.
.... A-1, 2, 3, 4
117th Dr.... D-1, 2
119th Pl...... E-1
120th Dr.... D-1, 3
121st St...... A-4
123rd Dr.
.... D-1, 2, 3, 4
125th St...... B-4
126th Dr.... D-1, 3
127th St...... A-4
129th Dr... D-2, 3, 4
130th St.... A, B-4
131st Dr...... E-3
133rd St...... A-4
135th Dr... E-1, 2, 4
135 1/2 Dr..... E-1
136th St.... A, B-4
139th St...... A-4
141st Dr... E-1, 3, 4
144th Dr...... E-1
147th Dr... E-1, 2, 4
152nd Dr...... E-4
153rd Dr.... E-1, 4
155th Dr...... E-4
156th Dr...... E-4
159th Dr.. E-1, 2, 3, 4
165th Dr... E-1, 2, 4
168th Dr...... E-3
171st Dr... E-1, 2, 4

TOWNS

Allendale...... D-3
Atherton....... A-3
Blackhawk..... D-3
Burnett....... B-3
Coal Bluff..... A-4
Ermandale..... B-4
Ferguson Hill.. B-2
Fontanet...... A-4
Hutton........ D-1
Keller........ D-3
Lewis......... E-4
Libertyville.... A-1
Liggett....... B-2
Marion Hts.... B-2
Meltonville.... A-3
New Goshen... A-2
N. Terre Haute.. B-3
Pimento...... D-3
Prairie Creek
.... E-1, 2
Prairieton..... D-2
Riley......... C-3
St. Mary of the Woods....... B-2
Sandcut....... A-3
Sanford....... B-1
Seelyville..... B-4
Shepardsville.. A-2
Shirkieville.... A-2
Spelterville... B-3
Swalls........ C-4
Taylorville.... C-2
Toad Hop..... C-2
Vigo......... E-1
W. Terre Haute
.... C-2
Whitcomb Hts.. B-2
Youngstown... D-3

(Facts and Figures)

UTILITIES

Water — Terre Haute Water Works Corporation
234 South 8th Street
Phone: 232-1346
Deposit Required: $15

Electricity — Public Service Indiana
725 Wabash Avenue
Phone: 234-3726
Deposit Required: $20

Gas — Terre Haute Gas Corporation
632 Cherry Street
Phone: 234-1561
Deposit Required: $25 if residence has gas heat — $5 if residence does not have gas heating system

Telephone — General Telephone Company of Indiana
711 Poplar Street
Phone: 234-1511
Deposit Required: determined by applicants credit information
Installation charge: $10

Automobile License — Passenger Car: $12.25 for license plate ($6.25 is new to the State)
An excise tax on automobiles is charged in place of personal property tax. This excise tax must be paid at the license bureau before license plates may be purchased.

EDUCATION

Public Schools — Elementary—29 schools
12,575 enrollment
Junior High — 7 schools
5,337 enrollment
Senior High — 5 schools
5,803 enrollment

Universities — Indiana State University
Rose-Hulman Institute of Technology
St. Mary-of-the-Woods College
Indiana Business College
Indiana Vocational Technical College

HOSPITALS

St. Anthony Hospital
1021 South 6th Street
232-0021

Union Hospital
1606 North 7th Street
232-0361

Katherine Hamilton Mental Health Center
620 8th Avenue
232-1181

NUMBER OF INDUSTRIAL PLANTS 138

RECREATIONAL FACILITIES

18 city parks, 3 city pools, 5 State Parks within 60 miles, one 18-hole municipal golf course, 3 country club golf courses, one race track on USAC circuit

TRANSPORTATION

Highways — U. S. 41, 140, 40; Interstate 70, State Roads 42, 46, 63

Railroads — Milwaukee Road, Penn-Central, Louisville & Nashville

Airlines — Allegheny Airlines, Hulman Field (commuter), Sky King Airport (Private)

Buslines — Greyhound, Trailways, Wabash Arrow Lines, Crown Transit, Bluebird Lines, Turner Coaches

TAXES

33⅓% current true cash value; 1970 tax rate $12.48 per $100 assessed valuation

RADIO STATIONS

9

TELEVISION STATIONS

2 (also Indiana Cable TV)

NEWSPAPERS

2 dailies
1 weekly

POPULATION

City 69,530
County—114,528

TERRE HAUTE

Multiple Listing Association, Inc.

REALTORS · AN ACTIVE MEMBER OF CONSTITUENT BOARDS · NATIONAL ASSOCIATION OF REAL ESTATE BOARDS

Andrews Company, Inc. 1 South 6th Street	232-9488
Branam-Williams, Realtors 28 South 7th Street	232-6015
Buntin-Conley, Agency, Inc. 2531 South 3rd Street 29 South 7th Street	232-6077
C.D.L., Inc. 945 Chestnut Street	232-3327
Cronkhite, Paul Realty 811 Lafayette Avenue	232-6530
Dunlap, Chas. L. Realty 517 South 7th Street	232-3373
Helman, Larry Agency 1115½ Wabash Avenue	232-0478
Homestead Manor Realty Co. 111 South 13th Street	232-1355
Miller-Sargent-Miller Realtors 229 South 5th Street	232-3306
Newlin-Johnson Company, Inc. 601 Ohio Street	234-3746
Pfister & Company, Inc. 662 Ohio Street	232-5083
Underhill-Black Company, Inc. 1701 South 7th Street	232-0208

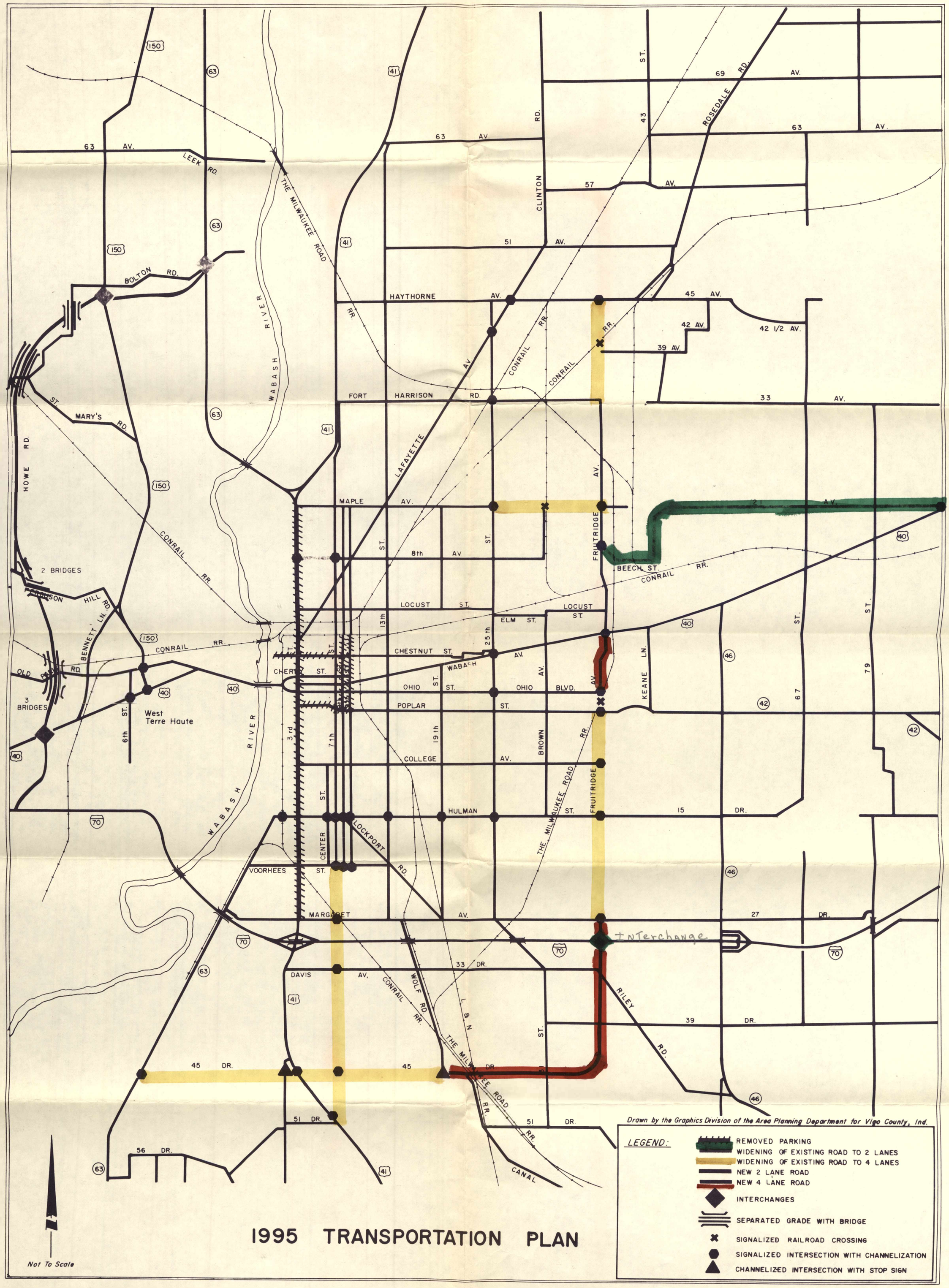
1995 TRANSPORTATION PLAN
Not To Scale
Drawn by the Graphics Division of the Area Planning Department for Vigo County, Ind.
LEGEND:
REMOVED PARKING
WIDENING OF EXISTING ROAD TO 2 LANES
WIDENING OF EXISTING ROAD TO 4 LANES
NEW 2 LANE ROAD
NEW 4 LANE ROAD
INTERCHANGES
SEPARATED GRADE WITH BRIDGE
SIGNALIZED RAILROAD CROSSING
SIGNALIZED INTERSECTION WITH CHANNELIZATION
CHANNELIZED INTERSECTION WITH STOP SIGN
Interchange
West Terre Haute
2 BRIDGES
3 BRIDGES
THE MILWAUKEE ROAD
WABASH RIVER
CONRAIL RR.
L & N
CANAL
63 AV.
LEEK RD.
BOLTON RD.
ST. MARY'S RD.
HOWE RD.
JOHNSON HILL RD.
BENNETT LN.
OLD RD.
HAYTHORNE AV.
FORT HARRISON RD.
LAFAYETTE AV.
MAPLE AV.
8th AV
LOCUST ST.
ELM ST.
CHESTNUT ST.
OHIO ST.
POPLAR ST.
COLLEGE AV.
HULMAN ST.
VOORHEES ST.
MARGARET AV.
DAVIS AV.
WOLF RD.
LOCKPORT RD.
CLINTON RD.
ROSEDALE RD.
FRUITRIDGE AV.
BEECH ST.
WABASH AV.
OHIO BLVD.
KEANE LN.
BROWN AV.
RILEY RD.
69 AV.
63 AV.
57 AV.
51 AV.
45 AV.
42 AV.
42 1/2 AV.
39 AV.
33 AV.
21 AV.
15 DR.
27 DR.
33 DR.
39 DR.
45 DR.
51 DR.
56 DR.
6th ST.
3rd ST.
7th ST.
13th ST.
19th ST.
25th ST.
43 ST.
67 ST.
79 ST.
CENTER ST.

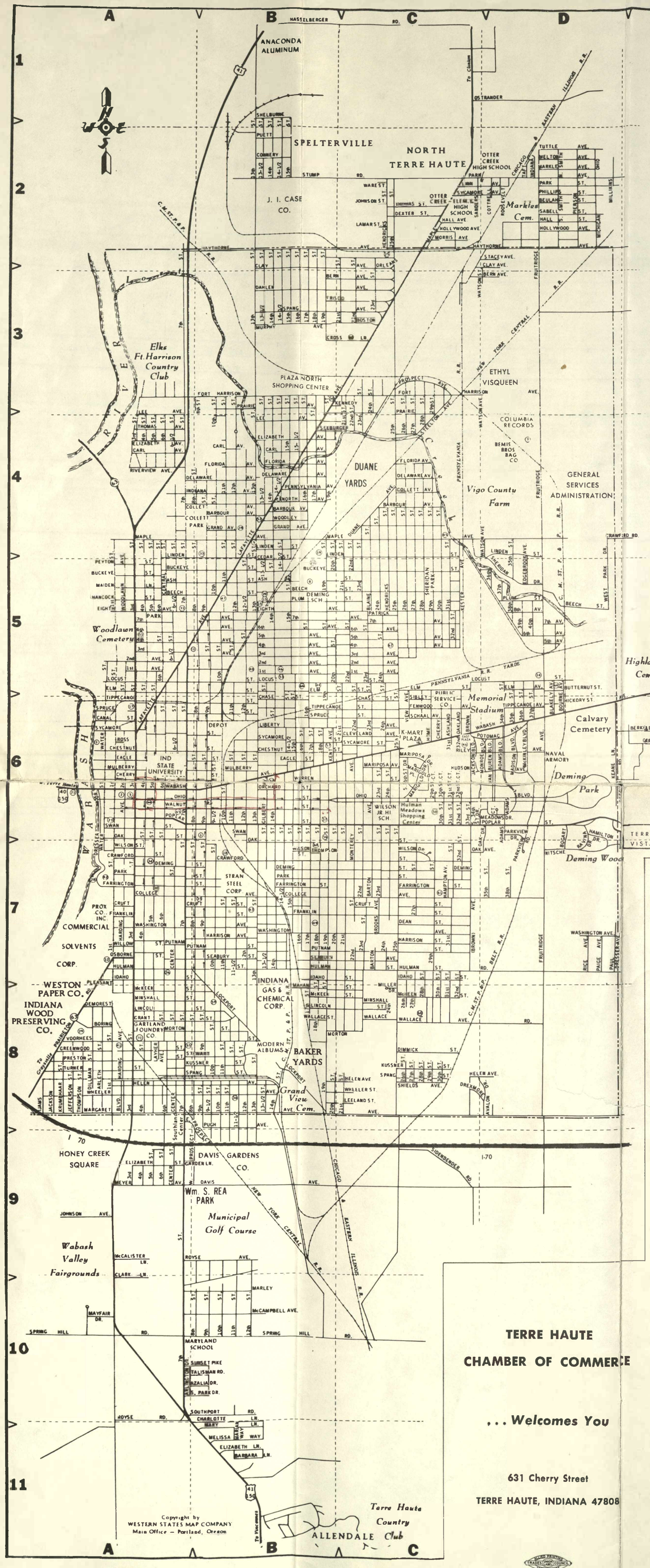

INDEX TO NUMBERS

1. CHAMBER OF COMMERCE	A-6
2. CITY HALL	A-6
3. COUNTY BUILDING	A-6
4. POST OFFICE	A-6
5. 12 POINTS SHOPPING AREA	B-4
6. CHESTY FOODS, INC.	B-6
7. COLUMBIA RECORDS (Div. of C.B.S., Inc.)	D-4
8. COLUMBIAN ENAMELING & STAMPING COMPANY	B-5
9. PILLSBURY CO.	A-6
10. HULMAN & COMPANY	B-6
12. MERCHANTS DISTILLING CORP.	A-7
13. PACKARD SHIRTS MFG. CORP.	B-5
14. GREAT A & P TEA CO. (Ann Page Div.)	D-5
15. RECIPE FOODS, INC.	B-5
16. COLUMBIA RECORDS	A-5
17. SMITH-ALSOP PAINT & VARNISH CO.	A-6
19. T. H. MALLEABLE & MFG. CO.	B-4
20. THOMSON-SYMON CO., INC.	B-5
21. VALENTINE CO., INC.	A-6
22. WABASH FIBER BOX CO.	B-5
23. WASHINGTON CREAMERY	A-6
25. WINSLOW GOV'T. SCALES, INC.	B-2
28. TERRE HAUTE BOAT CLUB	A-7
29. VOORHEES PARK & POOL	A-8
30. ST. ANTHONY HOSPITAL	A-7
31. UNION HOSPITAL	A-5
32. GILBERT PARK	B-6
33. COLLETT SCHOOL	B-4
34. CRAWFORD SCHOOL	A-7
35. CRUFT SCHOOL	B-7
36. FAIRBANKS SCHOOL	A-7
37. DAVIS PARK SCHOOL	B-6
38. FUQUA SCHOOL	B-8
39. GARFIELD HIGH SCHOOL	B-4
40. GERSTMEYER TECH. H. SCHOOL	B-5
41. GREENWOOD SCHOOL	A-8
42. FAIRBANKS PARK & DRESSER HOME	A-7
43. LANGE SCHOOL	B-4
44. RILEY SCHOOL	B-5
45. MAPLE AVENUE SCHOOL	C-4
46. ADULT EDUCATION CENTER	B-5
47. McLEAN SCHOOL	B-5
48. MEADOWS SCHOOL	C-6
49. MONTROSE SCHOOL	B-7
50. RANKIN SCHOOL	B-3
51. REA SCHOOL	A-5
52. SACRED HEART SCHOOL	B-4
53. ST. ANN SCHOOL	B-5
54. ST. JOSEPH CHURCH	A-6
55. ST. MARGARET MARY SCHOOL	A-8
56. ST. PATRICK SCHOOL	B-6
57. SANDISON SCHOOL	B-6
58. SCHULTE HIGH SCHOOL	C-6
59. SARAH SCOTT SCHOOL	B-8
60. SUGAR GROVE SCHOOL	C-8
61. THORNTON SCHOOL	C-7
62. WARREN SCHOOL	C-5
63. WASHINGTON BLDG.	B-7
64. WELDELE SCHOOL	D-5
65. WILEY HIGH SCHOOL	A-6
66. ROSE-HERZ PARK	B-5
67. ST. BENEDICT'S CATHOLIC CHURCH & SCHOOL	B-5
68. THOMPSON PARK	B-7
69. TERRE TOWN SCHOOL	C-3
70. AMERICAN CAN CO. (Glass Div.)	A-8

STREET INDEX

-A-	
ADAMS BLVD.	D-6
ARCADIA DR.	E-6
ARLETH ST.	A-8
ARLINGTON DR.	A-10
ASH ST.	A-C-5
ASHLAND	C-6
AVALON DR.	D-8
AZALIA DR.	B-10
-B-	
BARBARA LN.	B-11
BARBOUR AVE.	A-C-4
BARTON AVE.	C-6, 7
BEECH ST.	A-D-5
BEECHER RD.	D-6
BERKLEY DR.	E-6
BERN AVE.	B-D-3
BEULAH ST.	D-2
BLAINE ST.	C-4, 5
BLAKELY AVE.	D-5, 6
BLUEBIRD DR.	E-5
BOGART	D-6, 7
BORING	A-8
BOSTON	C-3
BOULEVARD	A-8
BOURNE AVE.	D-5, 6
BRIARWOOD DR.	E-6
BRIARWOOD LN.	E-6
BROOKS AVE.	C-7
BROWN	C-6, 7
BUCKEYE ST.	A-C-5
BUTTERNUT ST.	D-5
-C-	
CANAL ST.	A-6
CARL AVE.	A-4
CEDAR ST.	B-5
CENTER ST.	A-7-9
CENTRAL ST.	A-4, 5
CHARLOTTE LN.	B-11
CHASE ST.	B, C-6
CHERRY	C-6
CHERRY ST.	A, B-6
CHESTNUT ST.	A, B-6
CHICKADEE DR.	E-5
CIRCLE DR.	E-6
CLARK LN.	A-10
CLAY AVE.	B-D-2
CLEVELAND AVE.	C-6
COLLEGE AVE.	A-D-7
COLLETT AVE.	A-C-4
CONNERY	B-2
CRAWFORD RD.	D, E-4
CRAWFORD ST.	A-C-7
CROSS LN.	B, C-3
CRUFT ST.	A-C-7
-D-	
DAHLEN AVE.	B, C-3
DAVIS AVE.	B-9
DEAN ST.	C-7
DELAWARE AVE.	A-C-4
DEMING ST.	A-C-7
DEMOREST	A-8
DEXTER ST.	C-2
DILMAN ST.	A-8
DIMMICK ST.	C-8
DRESSER DR.	A-6, 7
DREXMORE	C, D-8
DUANE AVE.	C-4
-E-	
EAGLE ST.	A, B-6
EDGEBROOK	D-4, 5
ELIZABETH AVE.	A-4
ELIZABETH LN.	B-11
ELIZABETH ST.	A-9
ELM AVE.	D-5
ELM ST.	A-C-5
-F-	
FARRINGTON ST.	A-C-7
FENWOOD AVE.	C-6
FLORIDA AVE.	B-C-4
FORT HARRISON AVE.	B-D-3
FRANKLIN ST.	A-C-7
FRISCO	B, C-3
FRUITRIDGE AVE.	D-2-7
-G-	
GARDEN LN.	A, B-9
GARDENDALE RD.	E-6
GRAND AVE.	A, B-4
GRANT ST.	A, B-8
GREENWOOD ST.	A-8
-H-	
HALL AVE.	C-2
HALL ST.	D-2
HAMILTON DR.	D-6, 7
HAMPTON AVE.	C-7
HANCOCK ST.	A-5
HARDING AVE.	A-6-8
HARRISON ST.	C-7
HASSELBERGER RD.	B, C-1
HAYTHORNE AVE.	B-D-2
HEINI AVE.	A, B-9
HELEN AVE.	A-D-8
HENDRICKS	C-4, 5
HENDRICKS ST.	C-2
HOLLYWOOD AVE.	C, D-2
HOME	C-6
HUDSON AVE.	C, D-6
HULMAN RD.	E-6
HULMAN ST.	A-C-7
-I-	
IDAHO ST.	A-C-7
IJAMS	A-8
INDIANA	D-2
INDIANA AVE.	A, B-4
ISABEL ST.	D-2
-J-	
JACKSON	A-8
JACKSON BLVD.	C-6
JEFFERSON ST.	A-8
JOHNSON AVE.	A-9
JOHNSON ST.	C-2
-K-	
KEANE LN.	D-6
KENNEDY	B, C-3
KENT AVE.	B-6
KESTER AVE.	C-4, 5
KRUMBHAAR ST.	A-8
KUSSNER ST.	B, C-8
-L-	
LAFAYETTE AVE.	A-C-3-6
LAMAR ST.	C-2
LAWRIN BLVD., E.	E-6
LAWRIN BLVD., W.	E-6
LAYHER AVE.	A-8
LEE AVE.	A, B-4
LEELAND ST.	B, C-8
LIBERTY AVE.	B, C-6
LINCOLN ST.	A-C-8
LINDEN ST.	A-D-4
LINN AVE.	C, D-2
LOCKPORT AVE.	B-7, 8
LOCUST ST.	A-D-5
-M-	
MADISON BLVD.	D-6
MAHAN ST.	B, C-8
MAIDEN LN.	A-5
MAPLE	C-2
MAPLE AVE.	A-D-4
MARGARET AVE.	A-C-8
MARIGOLD DR.	C-6
MARIGOLD PL.	C-6
MARION WAY	B-11
MARIPOSA AVE.	C-6
MARIPOSA DR.	C-6
MARKLE AVE.	D-2
MARLEY	B-10
MARY LN.	B-11
MAYFAIR DR.	A-10
McALLISTER LN.	A-9
McCAMPBELL AVE.	B-10
McKEEN ST.	A-C-8
McKINLEY BLVD.	D-6
MEADOWS CT.	D-6
MEADOWS DR.	D-6
MELISSA WAY	B-11
MELTON AVE.	D-2
MEYER AVE.	A-9
MICHIGAN	D-2
MILLER DR.	C-8
MILLIKINS	D-2
MINSHALL ST.	A-C-8
MONROE BLVD.	D-6
MORRIS AVE.	C-2
MONTEREY AVE.	C-6, 7
MORTON ST.	A-C-8
MULBERRY	A, B-6
MURPHY AVE.	B, C-3
-N-	
NATIONAL RD.	E-5
NITSCHE	D-7
NORTH AVE.	B-4
-O-	
OAK AVE.	C, D-7
OAK DR.	D-6, 7
OAK ST.	A-6
OAKLAND	C-6
OHIO	D-2
OHIO BLVD.	C, D-6
OHIO ST.	A, B-6
ORCHARD ST.	B-6
ORLEANS	C-2
OSBORNE ST.	A-7
OSTRANDER	C, D-1
-P-	
PARK AVE.	C, D-2
PARK DR., S.	B-10
PARK DR., W.	D-4, 5
PARK RD., W.	D-4, 5
PARK ST.	A-C-7
PARK ST.	D-2
PARKVIEW DR.	D-6, 7
PARKVIEW RD.	D-6, 7
PATRICK	C-5
PENNSYLVANIA AVE.	B-4
PEYTON ST.	A-5
PHILLIPS ST.	D-2
PIERSON	D-2
PLEASANT	A-7
PLUM ST.	B-D-5
POPLAR ST.	A-D-6
POTOMAC AVE.	C, D-6
PRAIRIE AVE.	B-D-3
PRAIRIETON RD.	A-8
PRESTON ST.	A-8
PROSPECT AVE.	C-3
PROSPECT, E.	A, B-8, 9
PROSPECT, W.	B-9
PUETT	B-2
PUGH AVE.	B-8
PUTNAM ST.	A-C-7
-R-	
RAVINA DR.	D-6, 7
RIDGE DR.	E-6
RIVER AVE.	C, D-5
RIVERVIEW AVE.	A-4
ROBINWOOD DR., W.	E-5
ROSE	C-6
ROSS	A-6
ROYSE AVE.	B-9
ROYSE RD.	A-10
RUTLEDGE PL.	E-6
-S-	
SALEM PL.	E-6
SCHAAL AVE.	C-6
SEABURY AVE.	C-7
SEABURY ST.	B-7
SEEBURGER	B, C-4
SHELBURNE	B-1
SHERIDAN DR.	B-4, 5
SHIELDS AVE.	C-8
SIBLEY	C-6
SIDENBENDER RD.	C-9
SMITH, N.	D-2
SMITH, S.	D-2
SOUTHPORT RD.	B-10
SPANG AVE.	B, C-3
SPANG ST.	B, C-8
SPRING HILL RD.	A-C-10
SPRUCE ST.	A-C-6
STACEY AVE.	D-2
STEELTON AVE.	C-2, 3
STEWART ST.	B-8
STUMP RD.	B, C-2
SUNSET PIKE	B-10
SWAN ST.	A, B-6
SYCAMORE AVE.	C, D-2
SYCAMORE ST.	A, B-6
-T-	
TAFT	D-2
TALISMAN RD.	B-10
THOMAS AVE.	A-4
THOMAS ST.	C-2
THOMPSON	B-7
THOMPSON ST.	A-8
TIMBERLAND TURN	E-6
TIPPECANOE AVE.	D-6
TIPPECANOE ST.	A-C-6
TURNER ST.	A-8
TUTTLE AVE.	D-2
-V-	
VALLEY RD.	E-6
VAN BUREN BLVD.	D-6
VOORHEES ST.	A, B-8
-W-	
WABASH AVE.	A-E-6
WALLACE AVE.	C-8
WALLACE RD.	D-8
WALLACE ST.	B, C-8
WALNUT ST.	A, B-6
WARE ST.	C-2
WARREN ST.	B, C-6
WASHINGTON AVE.	A-D-7
WATER ST.	A-5-7
WATSON AVE.	D-4
WATSON ST.	D-2, 3
WHEELER AVE.	A, B-8
WHEELER ST.	B, C-8
WILLOW ST.	A-7
WILSON DR.	C-7
WILSON ST.	A, B-7
WOODBINE DR.	E-5, 6
WOODLAWN AVE.	A-5
WOODLEY	B-4
WOODRIDGE DR.	E-5, 6
WREN RD.	E-6

NUMERICAL INDEX

1ST AVE.	A-C-5
1ST ST.	A-4-7
2ND AVE.	A-C-5
2ND ST.	A-5
3RD AVE.	A-C-5
3RD ST.	A-4-9
4TH AVE.	A-C-5
4TH ST.	A-4-9
5TH AVE.	B-D-5
5TH ST.	A-4-9
6TH AVE.	A-D-5
6TH ST.	A-4-9
6-½ ST.	A-4, 5
7TH AVE.	A-D-5
7TH ST.	A-2-11
8TH AVE.	A-D-5
8TH ST.	B-3-10
9TH ST.	B-4-9
10TH ST.	B-3-10
11TH ST.	B-3-10
12TH ST.	B-3-10
13TH ST.	B-1-9
13-½ ST.	B-1-8
14TH ST.	B-1-8
14½ ST.	B-1-7
15TH ST.	B-1-7
15½ ST.	B-3, 4
16TH ST.	B-2-7
17TH ST.	B-2-8
18TH ST.	B-2-8
19TH ST.	B-2-8
20TH ST.	B-4, 5
21ST ST.	C-2-8
22ND ST.	C-2-7
23RD ST.	C-2-7
24TH ST.	C-3-7
25TH ST.	C-2-7
26TH DR., S.	C-6
26TH ST.	C-3-8
27TH ST.	C-3-8
28TH ST.	C-3-8
29TH ST., CT.	C-6
30TH ST.	C-4-8
30TH ST. CT.	C-6
31ST ST.	C-4-8
31ST ST. CT.	C-6
32ND ST.	C-5-8
32ND ST. CT.	C-6
33RD ST.	D-3, 4
34TH ST.	D-3, 4
34TH ST. DR., S.	C-6
35TH ST.	D-3, 4
36TH ST.	D-3, 4
37TH ST.	D-3-6
38TH ST.	D-5-7
39TH ST.	D-5
40TH ST.	D-5

TERRE HAUTE

CHAMBER OF COMMERCE

. . . Welcomes You

631 Cherry Street

TERRE HAUTE, INDIANA 47808

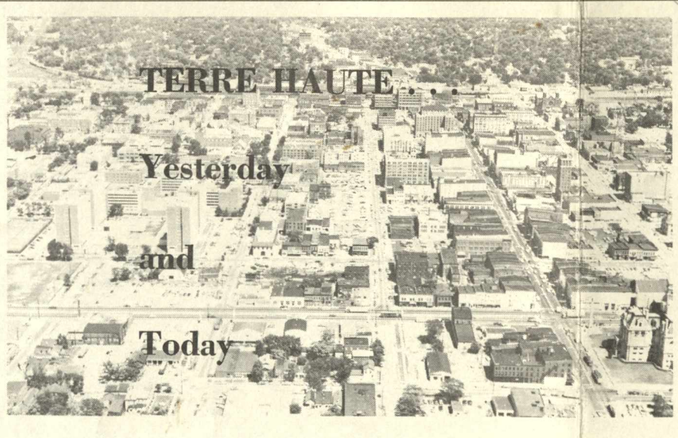

Terre Haute, a community of many facets.

Terre Haute—definitely a city, and your new home.

Briefly then, you will want to know some of the background, some of the facts about your new city of residence. In 1966, the community celebrated its Sesquicentennial . . . 150 years of varied, frequently exciting, history. Actually, not too different from your town.

There are a few factors which changed the city's history, which have had a definite influence on what we are today, why the citizens think as they do, and what will govern the future. First, Terre Haute was a river town. There was barge traffic. Pork packing and barrel-making were important activities as these items were shipped down river to New Orleans on timber rafts. Later the discovery of coal and the advent of the railroad, changed the local economy.

From mid-19th century to the 1930's, coal and railroading were dominate. In the late 1920's, both activities started a decline which continued to World War II. And this decline adversely affected the city, as unemployment rose and there were no new jobs to absorb the available men.

World War II restored coal and railroading to a marked degree, but the impact of the depression was very definite. During the war two defense operations were established here, a third within 20 miles. All eventually were closed.

It was evident that educational facilities would have to be expanded and jobs provided to meet the ever-growing population.

New industry, new commercial firms and expansion of existing industry was needed.

In the '60's new plants began to arrive and existing industry expanded. Industrial employment started a climb which is still continuing. After more than 50 years as the commercial center of the Wabash Valley, large retail firms recognized the potential of the city and large stores were constructed in existing or self-owned shopping centers.

New highways, the city's outstanding airport, excellent water supply, truck and rail facilities, electric power, gas, schools, residential areas, churches all contributed to the growth of Terre Haute.

Supplementing the basic assets of Terre Haute are such items as a symphony orchestra, an art gallery, a museum of antique and classic autos, some nineteen parks, including two golf courses, a historical museum, the home of Gene Debs, bowling alleys, fishing spots, swimming, boating.

You are new in town and facing a new experience. About the best help in this situation is a friend. We know the people here are friendly, that a newcomer is most welcome. This is your "home", and the people here will help . . . Just put out a hand, someone will take it to welcome, to help and to become a friend.

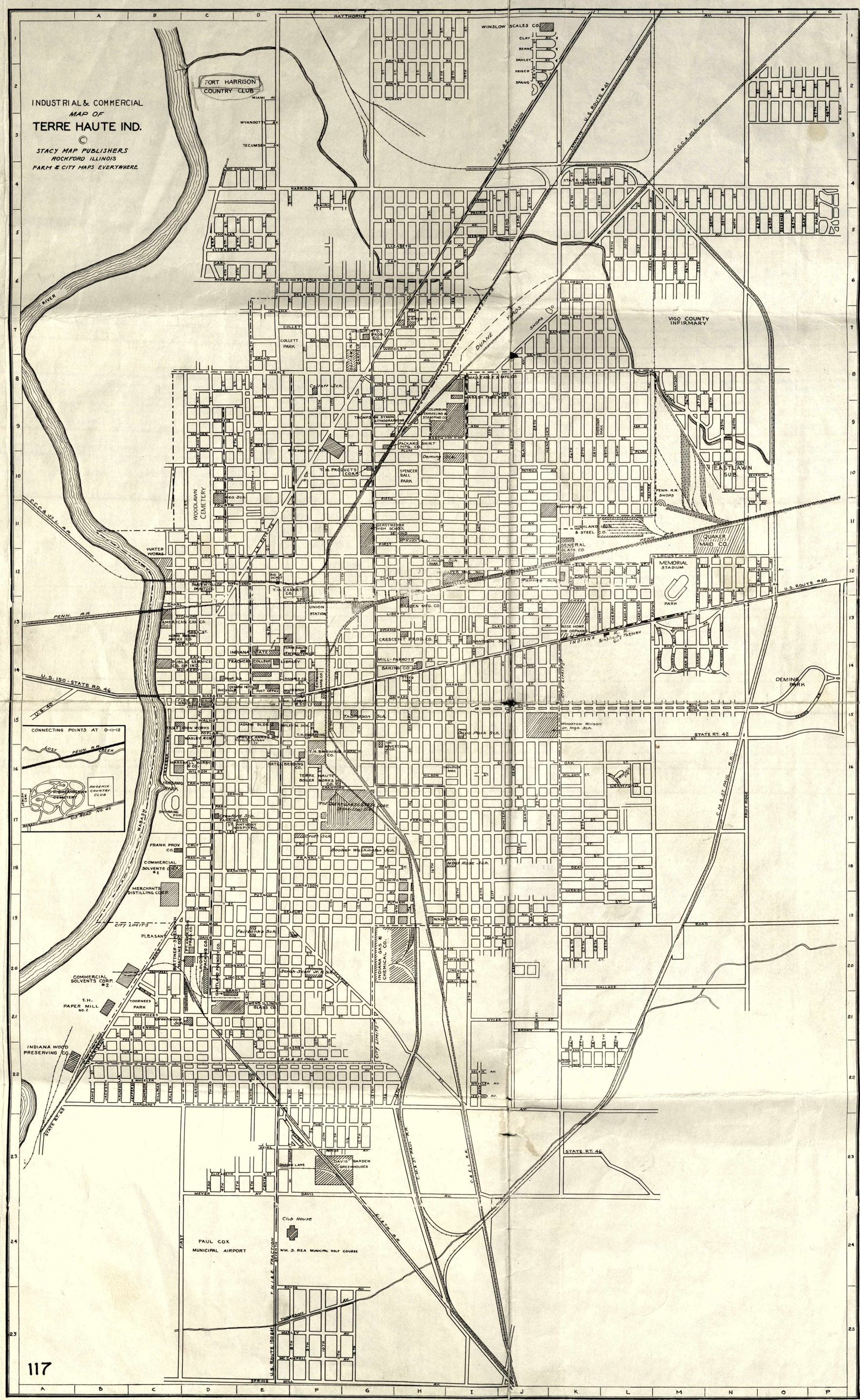

STREET INDEX

Adams St.	M-14
Arleth St.	B-22
Ash St.	D-9
Ashland Ave.	K-13
Barbour Ave.	E-7
Barton Ave.	J-19
Beech St.	D-9
Berne Ave.	I-1
Blaine Ave.	I-10
Boring Ave.	B-21
Bourne Ave.	N-12
Boyse Ave.	E-23
Brown St.	I-21
Bruce St.	E-13
Butternut Ave.	N-12
Buckeye St	C-9
Canal St.	B-13
Carl St.	K-6
Cedar St.	F-8
Center St.	D-20
Central Ave.	D-10
Chase St.	F-12
Cherry St.	C-14
Cherry Ave.	K-13
Chestnut St.	C-13
Clay Ave.	F-1
Cleveland Ave.	I-14
College Ave.	C-17
Collett St.	H-7
Crawford St.	C-16
Cruft St.	E-18
Dahlen Ave.	F-1
Davis St.	E-23
Dean St.	K-18
Delaware Ave.	E-6
Deming St.	D-16
Demorest St.	B-20
Dillman St.	B-22
Eagle St.	B-14
Eighteenth St.	H-14
Eighth St.	E-22
Eighth Ave.	C-10
Eleventh St.	F-23
Eleventh & Half	F-23
Elm St.	M-12
Elizabeth St.	G-23
Farrington St	C-17
Fenwood St.	J-12
Fifteenth St.	H-6
Fifth St.	D-22
Fifth Ave.	D-4
First St.	G-11
First Ave	C-11
Florida Ave.	E-6
Fortieth St.	M-13
Fort Harrison Ave.	D-4
Fourteenth St.	G-3-19
Fourteenth & Half	G-19
Fourth St.	D-22
Fourth Ave.	D-22
Forty-Seventh St	D-2
Forty-Eighth St.	D-2
Franklin St.	E-18
Fruitridge Ave.	N-17
Garden Lawn	B-23
Garfield Ave.	F-7
Gilbert Ave.	H-15
Grand Ave.	D-8
Grant St.	D-20
Greenwood St.	B-22
Hancock St.	C-9
Harding Ave.	C-22
Hawthorne St.	G-1
Heinl Ave.	D-23
Helen Ave.	D-22
Harrison St.	F-1
Harrison Ave.	K-19
Hendricks St.	I-9
Hickory Ave.	N-12
Home Ave.	J-13
Hudson Ave.	L-14
Hulman St.	D-19
Hyler St.	I-21
Idaho St.	C-19
Indiana Ave.	E-7
Jackson St.	A-22
Jackson Blvd.	L-14
James St.	A-22
Jefferson St.	B-22
Kennedy Ave.	H-4
Kent Ave.	H-13
Kester St.	K-10
Krumbhaar St.	B-22
Kussner St.	J-22
LaFayette St.	D-12
Layer Ave.	D-21
Lee St.	D-5
Liberty Ave.	G-13
Lincoln St.	D-20
Linden St.	E-8
Lockport Ave.	F-20
Locust St.	D-12
McCampbell Ave.	E-25
McCullough St.	D-4
McKeen St.	D-20
McKinley Blvd.	M-14
Madison Blvd.	M-14
Mahan St.	G-20
Maiden Lane	G-9
Marley Ave.	E-25
Maple Ave.	B-8
Margaret Ave.	B-22
Mariposa Ave.	I-14
Miami Ave.	D-2
Minshall St.	D-20
Monroe Blvd.	L-14
Monterey Ave.	J-17
Morton St.	E-21
Mulberry St.	B-14
Murphy Ave.	G-2
Myers Ave.	C-23
Ninth St.	E-22
Nine & Half St.	E-16
Ninteenth St.	H-12
North Ave.	G-7
Oak St.	C-16
Oakland Ave.	K-13
Ohio St.	C-15
Orchard St.	G-15
Osborne St.	C-19
Park St.	D-17
Park Drive W.	O-2
Patrick St.	I-10
Pennsylvania Ave.	G-7
Peyton Ave.	C-9
Pleasant Ave.	C-19
Plum St.	G-9
Poplar St.	C-15
Porterfield St.	D-10
Potomac St.	L-13
Prairie Ave.	E-4
Prairieton Road	B-21
Preston St.	B-22
Prospect Ave.	E-23
Prospect St. W.	E-23
Pugh Ave.	E-23
Putnam St.	D-18
Riley Ave.	L-14
Riverview Ave.	D-6
Rose Ave.	J-13
Ross St.	C-13
Royse Ave.	E-25
Sanders St.	L-6
Schaal St.	J-13
Seabury Ave.	E-19
Seeburger St.	H-5
Second Ave.	B-11
Seventeenth Ave.	H-14
Seventh St.	E-14
Seventh Ave.	D-10
Sheridan Dr.	K-8
Shields St.	J-22
Silver St.	I-21
Six & Half St.	D-15
Sixteenth St.	H-11
Sixth Blvd.	D-22
Sixth St.	D-22
Spang Ave.	F-2
Spring Hill Ave.	D-25
Spruce St.	E-12
Stewart St.	E-21
Swan St.	C-15
Sycamore St.	C-13
Tenth St	E-23
Tenth & Half St.	E-21
Tecumseh Ave.	D-3
Third St.	C-22
Third Ave.	D-11
Thirteenth St.	F-14
Thirteenth &Half	G-19
Thirtieth St.	K-19
Thirty-First St.	K-16
Thirty-Second St.	K-6
Thirty-Fifth St.	L-6
Thirty-Sixth St.	M-6
Thirty-Seventh St.	M-13
Thirty-Eighth St.	M-13
Thirty-Ninth St.	M-13
Thomas Ave.	D-5
Thompson St.	B-22
Thompson Ave.	E-25
Tippecanoe St.	M-12
Turner St.	B-2
Twelfth St	F-23
Twelfth & Half St.	F-10
Twentieth St.	H-11
Twenty-First St.	H-13
Twenty-Second St.	J-21
Twenty-Third St.	J-20
Twenty-Fourth St.	J-19
Twenty-Fifth St.	J-21
Twenty-Sixth St.	K-22
Twenty-Seventh St.	J-22
Twenty-Eighth St.	J-22
Twenty-Ninth St.	J-22
Van Buren St.	M-14
View Ave.	J-12
Voorhees St.	B-21
Wabash Ave.	C-15
Wallace Ave.	N-20
Walnut St.	C-15
Warren Ave.	I-14
Washington Ave.	G-18
Water St.	C-13
Watson Ave.	L-6
Witcome Blvd.	C-4
Wheeler St.	C-22
Willow St.	C-19
Wilson St.	C-16
Woodlawn St.	C-14
Woodley St.	G-7
Wyandotte Ave.	D-3

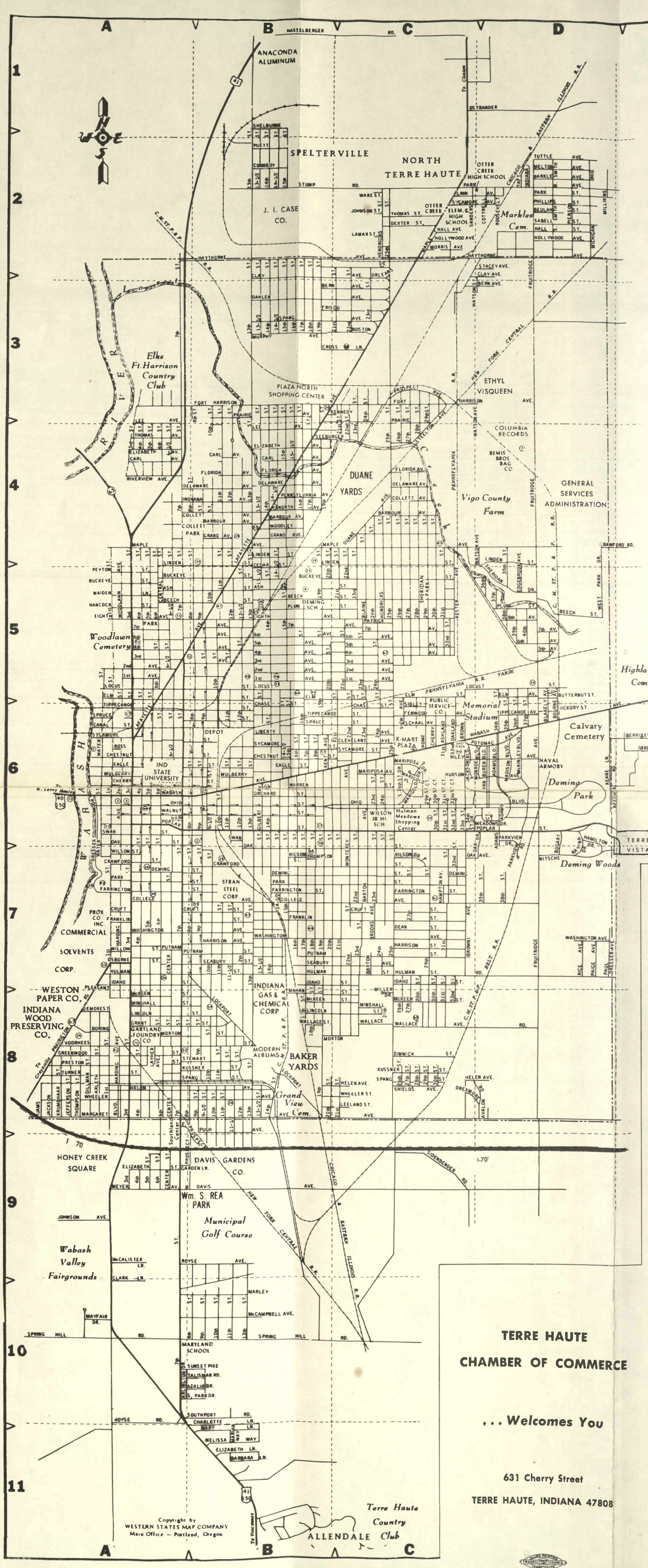

TERRE HAUTE

CHAMBER OF COMMERCE

. . . Welcomes You

631 Cherry Street

TERRE HAUTE, INDIANA 47808

INDEX TO NUMBERS

1. CHAMBER OF COMMERCE	A-6
2. CITY HALL	A-6
3. COUNTY BUILDING	A-6
4. POST OFFICE	A-6
5. 12 POINTS SHOPPING AREA	B-4
6. CHESTY FOODS, INC.	B-6
7. COLUMBIA RECORDS (Div. of C.B.S., Inc.)	D-4
8. COLUMBIAN ENAMELING & STAMPING COMPANY	B-5
9. PILLSBURY CO.	A-6
10. HULMAN & COMPANY	B-6
12. MERCHANTS DISTILLING CORP.	A-7
13. PACKARD SHIRTS MFG. CORP.	B-5
14. GREAT A & P TEA CO. (Ann Page Div.)	D-5
15. RECIPE FOODS, INC.	B-5
16. COLUMBIA RECORDS	A-5
17. SMITH-ALSOP PAINT & VARNISH CO.	A-6
19. T. H. MALLEABLE & MFG. CO.	B-4
20. THOMSON-SYMON CO., INC.	B-5
21. VALENTINE CO., INC.	A-6
22. WABASH FIBER BOX CO.	B-5
23. WASHINGTON CREAMERY	A-6
25. WINSLOW GOV'T. SCALES, INC.	B-2
28. TERRE HAUTE BOAT CLUB	A-7
29. VOORHEES PARK & POOL	A-8
30. ST. ANTHONY HOSPITAL	A-7
31. UNION HOSPITAL	A-5
32. GILBERT PARK	B-6
33. COLLETT SCHOOL	B-4
34. CRAWFORD SCHOOL	A-7
35. CRUFT SCHOOL	B-7
36. FAIRBANKS SCHOOL	A-7
37. DAVIS PARK SCHOOL	B-6
38. FUQUA SCHOOL	B-8
39. GARFIELD HIGH SCHOOL	B-4
40. GERSTMEYER TECH. H. SCHOOL	B-5
41. GREENWOOD SCHOOL	A-8
42. FAIRBANKS PARK & DRESSER HOME	A-7
43. LANGE SCHOOL	B-4
44. RILEY SCHOOL	B-5
45. MAPLE AVENUE SCHOOL	C-4
46. ADULT EDUCATION CENTER	B-5
47. McLEAN SCHOOL	B-5
48. MEADOWS SCHOOL	C-6
49. MONTROSE SCHOOL	B-7
50. RANKIN SCHOOL	B-3
51. REA SCHOOL	A-5
52. SACRED HEART SCHOOL	B-4
53. ST. ANN SCHOOL	B-5
54. ST. JOSEPH CHURCH	A-6
55. ST. MARGARET MARY SCHOOL	A-8
56. ST. PATRICK SCHOOL	B-6
57. SANDISON SCHOOL	B-6
58. SCHULTE HIGH SCHOOL	C-6
59. SARAH SCOTT SCHOOL	B-8
60. SUGAR GROVE SCHOOL	C-7
61. THORNTON SCHOOL	C-5
62. WARREN SCHOOL	B-7
63. WASHINGTON BLDG.	D-5
64. WELDELE SCHOOL	A-6
65. WILEY HIGH SCHOOL	B-5
66. ROSE-HERZ PARK	
67. ST. BENEDICT'S CATHOLIC CHURCH & SCHOOL	B-5
68. THOMPSON PARK	B-7
69. TERRE TOWN SCHOOL	C-3
70. AMERICAN CAN CO. (Glass Div.)	A-8

STREET INDEX

-A-	
ADAMS BLVD.	D-6
ARCADIA DR.	E-6
ARLETH ST.	A-8
ARLINGTON DR.	A-10
ASH ST.	A-C-5
ASHLAND	C-6
AVALON DR.	D-8
AZALIA DR.	B-10
-B-	
BARBARA LN.	B-11
BARBOUR AVE.	A-C-4
BARTON AVE.	C-6, 7
BEECH ST.	A-D-5
BEECHER RD.	D-6
BERKLEY DR.	E-6
BERN AVE.	B-D-3
BEULAH ST.	D-2
BLAINE ST.	C-4, 5
BLAKELY AVE.	D-5, 6
BLUEBIRD DR.	E-5
BOGART	D-6, 7
BORING	A-8
BOSTON	C-3
BOULEVARD	A-8
BOURNE AVE.	D-5, 6
BRIARWOOD DR.	E-6
BRIARWOOD LN.	E-6
BROOKS AVE.	C-7
BROWN	C-6, 7
BUCKEYE ST.	A-C-5
BUTTERNUT ST.	D-5
-C-	
CANAL ST.	A-6
CARL AVE.	A-4
CEDAR ST.	B-5
CENTER ST.	A-7-9
CENTRAL ST.	A-4, 5
CHARLOTTE LN.	B-11
CHASE ST.	B, C-6
CHERRY	C-6
CHERRY ST.	A, B-6
CHESTNUT ST.	A, B-6
CHICKADEE DR.	E-5
CIRCLE DR.	E-6
CLARK LN.	A-10
CLAY AVE.	B-D-2
CLEVELAND AVE.	C-6
COLLEGE AVE.	A-D-7
COLLETT AVE.	A-C-4
CONNERY	B-2
CRAWFORD RD.	D, E-4
CRAWFORD ST.	A-C-7
CROSS LN.	B, C-3
CRUFT ST.	A-C-7
-D-	
DAHLEN AVE.	B, C-3
DAVIS AVE.	B-9
DEAN ST.	C-7
DELAWARE AVE.	A-C-4
DEMING ST.	A-C-7
DEMOREST	A-8
DEXTER ST.	C-2
DILMAN ST.	A-8
DIMMICK ST.	C-8
DRESSER DR.	A-6, 7
DREXMORE	C, D-8
DUANE AVE.	C-4
-E-	
EAGLE ST.	A, B-6
EDGEBROOK	D-4, 5
ELIZABETH AVE.	A-4
ELIZABETH LN.	B-11
ELIZABETH ST.	A-9
ELM AVE.	D-5
ELM ST.	A-C-5
-F-	
FARRINGTON ST.	A-C-7
FENWOOD AVE.	C-6
FLORIDA AVE.	B-C-4
FORT HARRISON AVE.	B-D-3
FRANKLIN ST.	A-C-7
FRISCO	B, C-3
FRUITRIDGE AVE.	D-2-7
-G-	
GARDEN LN.	A, B-9
GARDENDALE RD.	E-6
GRAND AVE.	A, B-4
GRANT ST.	A, B-8
GREENWOOD ST.	A-8
-H-	
HALL AVE.	C-2
HALL ST.	D-2
HAMILTON DR.	D-6, 7
HAMPTON AVE.	C-7
HANCOCK ST.	A-5
HARDING AVE.	A-6-8
HARRISON ST.	C-7
HASSELBERGER RD.	B, C-1
HAYTHORNE AVE.	B-D-2
HEINL AVE.	A, B-9
HELEN AVE.	A-D-8
HENDRICKS	C-4, 5
HENDRICKS ST.	C-2
HOLLYWOOD AVE.	C, D-2
HOME	C-6
HUDSON AVE.	C, D-6
HULMAN RD.	E-6
HULMAN ST.	A-C-7
-I-	
IDAHO ST.	A-C-7
IJAMS	A-8
INDIANA	D-2
INDIANA AVE.	A, B-4
ISABEL ST.	D-2
-J-	
JACKSON	A-8
JACKSON BLVD.	C-6
JEFFERSON ST.	A-8
JOHNSON AVE.	A-9
JOHNSON ST.	C-2
-K-	
KEANE LN.	D-6
KENNEDY	B, C-3
KENT AVE.	B-6
KESTER AVE.	C-4, 5
KRUMBHAAR ST.	A-8
KUSSNER ST.	B, C-8
-L-	
LAFAYETTE AVE.	A-C-3-6
LAMAR ST.	C-2
LAWRIN BLVD., E.	E-6
LAWRIN BLVD., W.	E-6
LAYHER AVE.	A-8
LEE AVE.	A, B-4
LEELAND ST.	B, C-8
LIBERTY AVE.	B, C-6
LINCOLN ST.	A-C-8
LINDEN ST.	A-D-4
LINN AVE.	C, D-2
LOCKPORT AVE.	B-7, 8
LOCUST ST.	A-D-5
-M-	
MADISON BLVD.	D-6
MAHAN ST.	B, C-8
MAIDEN LN.	A-5
MAPLE	C-2
MAPLE AVE.	A-D-4
MARGARET AVE.	A-C-8
MARIGOLD DR.	C-6
MARIGOLD PL.	C-6
MARION WAY	B-11
MARIPOSA AVE.	C-6
MARIPOSA DR.	C-6
MARKLE AVE.	D-2
MARLEY	B-10
MARY LN.	B-11
MAYFAIR DR.	A-10
McALLISTER LN.	A-9
McCAMPBELL AVE.	B-10
McKEEN ST.	A-C-8
McKINLEY BLVD.	D-6
MEADOWS CT.	D-6
MEADOWS DR.	D-6
MELISSA WAY	B-11
MELTON AVE.	D-2
MEYER AVE.	A-9
MICHIGAN	D-2
MILLER DR.	C-8
MILLIKINS	D-2
MINSHALL ST.	A-C-8
MONROE BLVD.	D-6
MORRIS AVE.	C-2
MONTEREY AVE.	C-6, 7
MORTON ST.	A-C-8
MULBERRY	A, B-6
MURPHY AVE.	B, C-3
-N-	
NATIONAL RD.	E-5
NITSCHE	D-7
NORTH AVE.	B-4
-O-	
OAK AVE.	C, D-7
OAK DR.	D-6, 7
OAK ST.	A-6
OAKLAND	C-6
OHIO	D-2
OHIO BLVD.	C, D-6
OHIO ST.	A, B-6
ORCHARD ST.	B-6
ORLEANS	C-2
OSBORNE ST.	A-7
OSTRANDER	C, D-1
-P-	
PARK AVE.	C, D-2
PARK DR., S.	B-10
PARK DR., W.	D-4, 5
PARK RD., W.	D-4, 5
PARK ST.	A-C-7
PARK ST.	D-2
PARKVIEW DR.	D-6, 7
PARKVIEW RD.	D-6, 7
PATRICK	C-5
PENNSYLVANIA AVE.	B-4
PEYTON ST.	A-5
PHILLIPS ST.	D-2
PIERSON	D-2
PLEASANT	A-7
PLUM ST.	B-D-5
POPLAR ST.	A-D-6
POTOMAC AVE.	C, D-6
PRAIRIE AVE.	B-D-3
PRAIRIETON RD.	A-8
PRESTON ST.	A-8
PROSPECT AVE.	C-3
PROSPECT, E.	A, B-8, 9
PROSPECT, W.	B-9
PUETT	B-2
PUGH AVE.	B-8
PUTNAM ST.	A-C-7
-R-	
RAVINA DR.	D-6, 7
RIDGE DR.	E-6
RILEY AVE.	C, D-6
RIVERVIEW AVE.	A-4
ROBINWOOD DR., W.	E-5
ROSE	C-6
ROSS	A-6
ROYSE AVE.	B-9
ROYSE RD.	A-10
RUTLEDGE PL.	E-6
-S-	
SALEM PL.	E-6
SCHAAL AVE.	C-6
SEABURY AVE.	C-7
SEABURY ST.	B-7
SEEBURGER	B, C-4
SHELBURNE	B-1
SHERIDAN DR.	B-4, 5
SHIELDS AVE.	C-8
SIBLEY	C-6
SIDENBENDER RD.	C-9
SMITH, N.	D-2
SMITH, S.	D-2
SOUTHPORT RD.	B-10
SPANG AVE.	B, C-3
SPANG ST.	B, C-8
SPRING HILL RD.	A-C-10
SPRUCE ST.	A-C-6
STACEY AVE.	D-2
STEELTON AVE.	C-2, 3
STEWART ST.	B-8
STUMP RD.	B, C-2
SUNSET PIKE	B-10
SWAN ST.	A, B-6
SYCAMORE AVE.	C, D-2
SYCAMORE ST.	A, B-6
-T-	
TAFT	D-2
TALISMAN RD.	B-10
THOMAS AVE.	A-4
THOMAS ST.	C-2
THOMPSON	B-7
THOMPSON ST.	A-8
TIMBERLAND TURN	E-6
TIPPECANOE AVE.	D-6
TIPPECANOE ST.	A-C-6
TURNER ST.	A-8
TUTTLE AVE.	D-2
-V-	
VALLEY RD.	E-6
VAN BUREN BLVD.	D-6
VOORHEES ST.	A, B-8
-W-	
WABASH AVE.	A-E-6
WALLACE AVE.	C-8
WALLACE RD.	D-8
WALLACE ST.	B, C-8
WALNUT ST.	A, B-6
WARE ST.	C-2
WARREN ST.	B, C-6
WASHINGTON AVE.	A-D-7
WATER ST.	A-5-7
WATSON AVE.	D-4
WATSON ST.	D-2, 3
WHEELER AVE.	A, B-8
WHEELER ST.	B, C-8
WILLOW ST.	A-7
WILSON DR.	C-7
WILSON ST.	A, B-7
WOODBINE DR.	E-5, 6
WOODLAWN AVE.	A-5
WOODLEY	B-4
WOODRIDGE DR.	E-5, 6
WREN RD.	E-5

NUMERICAL INDEX

1ST AVE.	A-C-5
1ST ST.	A-4-7
2ND AVE.	A-C-5
2ND ST.	A-5
3RD AVE.	A-C-5
3RD ST.	A-4-9
4TH AVE.	A-C-5
4TH ST.	A-4-9
5TH AVE.	B-D-5
5TH ST.	A-4-9
6TH AVE.	A-D-5
6TH ST.	A-4-9
6-½ ST.	A-4, 5
7TH AVE.	A-D-5
7TH ST.	A-2-11
8TH AVE.	A-D-5
8TH ST.	B-3-10
9TH ST.	B-4-9
10TH ST.	B-3-10
11TH ST.	B-3-10
12TH ST.	B-3-10
13TH ST.	B-1-9
13-½ ST.	B-1-8
14TH ST.	B-1-8
14½ ST.	B-1-7
15TH ST.	B-1-7
15½ ST.	B-3, 4
16TH ST.	B-2-7
17TH ST.	B-2-8
18TH ST.	B-2-8
19TH ST.	B-2-8
20TH ST.	B-4, 5
21ST ST.	C-2-8
22ND ST.	C-2-7
23RD ST.	C-2-7
24TH ST.	C-3-7
25TH ST.	C-2-7
26TH DR., S.	C-6
26TH ST.	C-3-8
27TH ST.	C-3-8
28TH ST.	C-3-8
29TH ST., CT.	C-6
30TH ST.	C-4-8
30TH ST. CT.	C-6
31ST ST.	C-4-8
31ST ST. CT.	C-6
32ND ST.	C-5-8
32ND ST. CT.	C-6
33RD ST.	D-3, 4
34TH ST.	D-3, 4
34TH ST. DR., S.	C-6
35TH ST.	D-3, 4
36TH ST.	D-3, 4
37TH ST.	D-3-6
38TH ST.	D-5-7
39TH ST.	D-5
40TH ST.	D-5



Terre Haute, a community of many facets.

Terre Haute—definitely a city, and your new home.

Briefly then, you will want to know some of the background, some of the facts about your new city of residence. In 1966, the community celebrated its Sesquicentennial . . . 150 years of varied, frequently exciting, history. Actually, not too different from your town.

There are a few factors which changed the city's history, which have had a definite influence on what we are today, why the citizens think as they do, and what will govern the future. First, Terre Haute was a river town. There was barge traffic. Pork packing and barrel-making were important activities as these items were shipped down river to New Orleans on timber rafts. Later the discovery of coal and the advent of the railroad, changed the local economy.

From mid-19th century to the 1930's, coal and railroading were dominate. In the late 1920's, both activities started a decline which continued to World War II. And this decline adversely affected the city, as unemployment rose and there were no new jobs to absorb the available men.

World War II restored coal and railroading to a marked degree, but the impact of the depression was very definite. During the war two defense operations were established here, a third within 20 miles. All eventually were closed.

It was evident that educational facilities would have to be expanded and jobs provided to meet the ever-growing population.

New industry, new commercial firms and expansion of existing industry was needed.

In the '60's new plants began to arrive and existing industry expanded. Industrial employment started a climb which is still continuing. After more than 50 years as the commercial center of the Wabash Valley, large retail firms recognized the potential of the city and large stores were constructed in existing or self-owned shopping centers.

New highways, the city's outstanding airport, excellent water supply, truck and rail facilities, electric power, gas, schools, residential areas, churches all contributed to the growth of Terre Haute.

Supplementing the basic assets of Terre Haute are such items as a symphony orchestra, an art gallery, a museum of antique and classic autos, some nineteen parks, including two golf courses, a historical museum, the home of Gene Debs, bowling alleys, fishing spots, swimming, boating.

You are new in town and facing a new experience. About the best help in this situation is a friend. We know the people here are friendly, that a newcomer is most welcome. This is your "home", and the people here will help . . . Just put out a hand, someone will take it to welcome, to help and to become a friend.